

DATE & TIME: 24 May 2005 @ 10:00

LOCATION: Tucson Station

**TACTICAL INFRASTRUCTURE PROGRAM MANAGEMENT
TUCSON SECTOR PROJECT DELIVERY TEAM
MEETING CHECK-IN**

TUCSON SECTOR

☐
☒
☒

(b)(6)

DOUGLAS STATION

☒
☒
☐
☐
☐

(b)(6)

NACO STATION

☐
☐
☒

(b)(6)

NOGALES STATION

☐
☐
☐

(b)(6)

SONOITA STATION

☒

(b)(6)

CASA GRANDE STATION

☐

(b)(6)

YUMA SECTOR

☐

(b)(6)

CONSULTANT TEAM

BAKER

☒
☐
☒

(b) (6)

GSRC

☒
☐

(b) (6)

KLEINFELDER

☒
☐
☐

(b) (6)

BPSCC

☐
☒
☐

(b) (6)

CORPS OF ENGINEERS

☒
☒
☐
☐
☒
☒
☐

(b) (6)

JTF-N

☐
☐
☐
☐
☐

(b) (6)

DHS

☐
☒
☒
☒

(b) (6)

IBWC

☐
☐

(b) (6)

AZ NATIONAL GUARD

☒
☒

(b) (6)

OTHER GOVERNMENT AGENCIES

USFS

☐
☒
☐
☐
☐

(b) (6); (b) (7)(C)

AG&FD

☐
☐

(b) (6)

USF&WS

☐
☐

(b) (6)

BLM

☒
☒

(b) (6)

OTHER

NAME: _____

AFFILIATION: _____

ADDRESS: _____

E-MAIL: _____

PHONE: _____

FAX: _____

(b) (6)

From: (b) (6)
Sent: Monday, May 30, 2005 6:55 PM
To:

(b) (6)

Cc:
Subject: TCA PDT Draft Meeting Minutes of 24 May 2005

Please find attached the Tucson Sector Project Delivery Team Draft Meeting Minutes from 24 May. Should you have any corrections or comments, please respond directly back to this e-mail.

A deployment arranged by JTF-North to Naco (east of the Port-of-Entry) just complete it's mission 10 May (JT4159-05) to construct patrol roads, low water crossings, and barriers. The activity of these units can be reviewed at the following web page:

To access a website that has updates, go to:
www.kleinfelder.com

- Click on the **Client Link** link at the left of the page.
- Select **Border Patrol Construction Oversight** from the drop-down menu.
- For a User Name enter: (b) (7)(E)
- For a Password enter: (b) (7)(E)
- (The User Name and Password are case-sensitive, so make sure you don't capitalize.)
- Select the deployment you wish to view

Next month the Massachusetts National Guard will deploy 70 personnel into Whitewater Draw (Douglas, Arizona) to complete components of the Whitewater Draw Patrol Road and construct barriers.

(b) (6)

~~This message contains confidential information and is intended only for the individual named. If you are not the named addressee you should not disseminate, distribute or copy this e-mail. Please notify the sender immediately by e-mail if you have received this e-mail by mistake and delete this e-mail from your system. E-mail transmission cannot be guaranteed to be secure or error free as information could be intercepted, corrupted, lost,~~

5/31/2005

BW1 FOIA CBP 007866

~~destroyed, received late or incomplete, or could contain viruses. The sender therefore does not accept liability for any error or omission in the contents of this message, which arises as a result of e-mail transmission. If verification is required, please request a hard-copy version from the sender.~~

5/31/2005

BW1 FOIA CBP 007867

TACTICAL INFRASTRUCTURE PROGRAM MANAGEMENT
DEPARTMENT OF HOMELAND SECURITY
CUSTOMS AND BORDER PROTECTION
OFFICE OF BORDER PATROL - TUCSON SECTOR

MEETING MINUTES

Meeting Date and Time: 24 May 2005 @ 10:00
Meeting Location: Tucson Station
Meeting Purpose: TCA PDT Meeting

DISTRIBUTION

See attached Distribution list.

ACTION ITEMS

ACTION ITEMS		RESPONSIBLE	STATUS
ACTION		RESPONSIBLE	STATUS
1.	GSA coordination on drainage tunnel access work. Follow-up with local contact at the POE.	(b) (6)	Pending Meeting w/ NGL Station
2.	Follow-up on paving the Nogales ½ mile with a private contractor once funding is available		
3.	Follow-up on Asphalt and stormwater issues		Tabled Until FY'06 Deployments
4.	Finalize SOW and prepare fee proposal for FY'05 engineering services by Baker Eng. (Sonoita in , need others)		Pending
Environmental Working Group			
1.	Set aside (b) (5) for mitigation on Whitewater Draw 404 permit		Processing, into AERC
2.	SOW and fee proposal for TON permanent vehicle barriers		Tabled Pending FY'05 Funding
3.	Need funding for TON Vehicle Barrier. (b) (6) suggested using existing RWA because the vehicle barrier will be in Casa Grande Station AO.		Tabled Pending FY'05 Funding
4.	Ephraim Ridge Reclamation SOW and request for fee proposal for Phase I ESA to GSRC		Pending
5.	Tucson BA needs funding for GSRC contract modification.		(b) (6) to Brief on Issue

TACTICAL INFRASTRUCTURE PROGRAM MANAGEMENT
DEPARTMENT OF HOMELAND SECURITY
CUSTOMS AND BORDER PROTECTION
OFFICE OF BORDER PATROL - TUCSON SECTOR

MILITARY DEPLOYMENTS

Arizona Army National Guard

Scheduled Deployments FY'05

Douglas 10 to 25 June 2005 101st Engineer Company from Massachusetts. 70 personnel into Whitewater Draw to complete approaches to box culvert.

The Texas USAR unit will not be deploying to Arizona this year. This was to be a deployment into Douglas, west of Whitewater Draw for patrol road and barrier construction.

JTF-N

Scheduled Deployments FY'05

Naco (west) 1 to 30 April, 2005 west of POE JT4000-05 - 307th Eng. Bn. - Completed

Naco (east) 10 April to 10 May 2005 JT4159-05 - Completed

(b) (6) reported that no other deployments have been scheduled this FY. No reports on current sourcing of units, but subsequent information indicates 10 deployments are possible into the Tucson Sector in FY'06.

ENGINEERING

Baker Eng.

Douglas, Lighting (5 Miles) Preliminary layout being performed and ground truthing underway

Douglas, 13-Mile Roadway 2.5 miles on the west end is ready for final. This is into the Naco AO and will need to be checked for EA compliance and real estate issues.

Douglas, International Ditch Coordination ongoing and design hydraulics revised, drainage report expected 3 June.

Naco, Lighting (5 Miles) west side of POE laid out and ground truthing underway

Nogales, Schematic Design on hold pending resolution of real estate issues and funding to proceed.

FY'05 Engineering Projects

2 additional miles of roadway in Douglas

relocation of lights in Nogales

2 additional miles of roadway in Nogales

4 miles in Sonoita (fee proposal received and in process, effort will not proceed until environmental documents are in place)

ENVIRONMENTAL

GSRC

PEIS Tucson & Yuma (AERC 225)

The responses to public comments on the Revised Draft PEIS were sent out for review. The PDT is scheduled to provide comments on these responses by 1 June. GSRC will provide a preliminary final EIS by 15 July.

Tucson BA

TACTICAL INFRASTRUCTURE PROGRAM MANAGEMENT
DEPARTMENT OF HOMELAND SECURITY
CUSTOMS AND BORDER PROTECTION
OFFICE OF BORDER PATROL - TUCSON SECTOR

GSRC is proceeding with the preparation of the revised Tucson BA, based on additional ABCI II data provided by (b) (6). (b) (6) will coordinate with (b) (6) regarding additional funds to incorporate the data. GSRC needs to get a definitive decision regarding the methods to be used to assess the water mitigation (e.g., agents only versus agents and their dependents, use OSI quantifications versus FH quantifications, etc.). (b) (6) has requested opinion for OC.

Whitewater Draw 404 Permit

(b) (6) is still reviewing the WWD MOA. GSRC contacted (b) (6) to determine which approach he would prefer/recommend (i.e., mitigation vs. in lieu compensation) but no response has been received to date.

San Pedro River LWC

The San Pedro River LWC BA will be sent to BLM for review prior to submittal to the USFWS. No comments were received from (b) (6) regarding the design footprint. GSRC will send a copy to (b) (6). (b) (6) will also forward e-mail from (b) (6) regarding the LWC to USACE, (b) (6).

Vehicle Barriers - Tohono O'Odham Nation (TON)

The contract to develop the EA for vehicle barriers on the TON is being negotiated; (b) (6) has not received the requested more funding from CBP. (b) (6) stated that this project would be delayed until FY 05 funds are received (probably around September).

Sonoita Border Road

The Sonoita border road draft EA will be sent out for public review stating that the staging and bivouac sites will be determined later (surveys and supplemental NEPA might be required depending upon the size and location of these sites). (b) (6) stated that USFS had no further comments.

Tactical Infrastructure for Western

The BMGR EA was released for public review on 23 May. Initial efforts on the CPNWR EA is on-going; public scoping meetings are being coordinated, but GSRC needs a decision regarding the format of public meeting desired by BP.

USPP

No report this month on efforts to coordinate with the "Upper San Pedro Partnership" regarding water issues.

Nogales Schematic Design

The Nogales 10-mile road project is on-hold. Might be rolled into another project.

Ephraim Ridge Phase I

(b) (6) will begin negotiations with GSRC for contract for Ephraim Ridge ESA and EA. The project area will be 80 acres.

REAL ESTATE

USACE - Sacramento

(b) (6)

Little activity is taking place on the real estate front until project move farther along, such as the International Ditch and the repackaging of the Nogales Schematic Design. Projects under tasking will include 1) Douglas, International Ditch; 2) Nogales, 2-Miles Roadway; 3) Nogales Schematic Design; and 4) Sonoita Roadway.

NLC - Laguna Nigel

(b) (6)

Ephraim Ridge Report

(document is into CBP legal review)

TACTICAL INFRASTRUCTURE PROGRAM MANAGEMENT
DEPARTMENT OF HOMELAND SECURITY
CUSTOMS AND BORDER PROTECTION
OFFICE OF BORDER PATROL - TUCSON SECTOR

PROCUREMENT

AERC

(b) (6)
June National Guard Deployments were discussed. (b) (6) will revise the BOM to correctly reference the geofabric needed for the deployment.

(b) (6) requested that rental equipment utilized for pedestrian fence and vehicle barrier construction be rented for another 90 days. (b) (6) will process if possible.

CONSTRUCTION

Kleinfelder

(b) (6)
(b) (6) reported on the two deployments that just completed their work in Naco Arizona. Project completion reports can be found at the web page listed below and will be posted on the AERC web page by (b) (6)

Updates (see web page below)

To access a website that has updates, go to:

www.kleinfelder.com

-Click on the **Client Link** link at the left of the page.

-Select **Border Patrol Construction Oversight** from the drop-down menu.

-For a User Name enter: (b) (7)(E)

-For a Password enter: (b) (7)(E)

(The User Name and Password are case-sensitive, so make sure you don't capitalize.)

-Select the deployment you wish to view

ACTION ITEMS

1.	GSA coordination on drainage tunnel access work. Follow-up with local contact at the POE.	(b) (6)
2.	Follow-up on paving the Nogales ½ mile with a private contractor once funding is available	
3.	Finalize SOW and prepare fee proposal for FY'05 engineering services by Baker Eng. (Sonoita in , need others)	
4.	Rental Equipment extended for Naco and Douglas fence crews	
5.	Douglas, 13-Mile Roadway 2.5 miles on the west into the Naco AO 100% plans expected by 28 June 2005	
6.	Douglas, International Ditch drainage report expected 3 June 2005.	
Environmental Working Group		
1.	Set aside (b) (5) for mitigation on Whitewater Draw 404 permit	(b) (6)
2.	Ephraim Ridge Reclamation SOW and request for fee proposal for Phase I ESA to GSRC	
3.	Tucson BA needs funding for GSRC contract modification.	

TACTICAL INFRASTRUCTURE PROGRAM MANAGEMENT
DEPARTMENT OF HOMELAND SECURITY
CUSTOMS AND BORDER PROTECTION
OFFICE OF BORDER PATROL - TUCSON SECTOR

4. Provide (b) (6) with a copy of the Preliminary Draft EA for the Sonoita Border Roads to obtain feed back on deployment operation and staging sites.	(b) (6)
5. Comments needed on PEIS by 15 July	All

TRACKING SYSTEM UPDATE

Update for tracking system Maintained by (b) (6)

(b) (6)

AERC NO	PROJECT NAME
(b) (7)(E)	Ajo EA for 10 RVS
	Douglas Acquire F&WS Property
	Douglas Complete White Water Draw
	Douglas Roadway, Temporary Vehicle Barrier and Pedestrian Fence
	Douglas 10' CMP, Erosion Control/Monsoon Repair
	Naco Roadways East & West of the POE
	Nogales Construct 1.5 Miles of Roadway
	Ajo, Tuc, Cag Temporary Vehicle Barriers
	Nogales Ephriam Ridge Reclamation
	Nogales 2 Additional Roadway Miles
	Nogales Relocate Lighting Between POEs
	Nogales Tunnels
	Sonoita 5 Miles of Roadway Design
	Tucson PDT Coordination
	Naco Temporary Vehicle Barrier
	Papago Farms
	Tactical Infrastructure Western Arizona (TIWAZ)

NEXT MEETINGS

28 June 2005 @ 10:00 – Tucson Station

26 July 2005 @ 10:00 – Tucson Station

23 August 2005 @ 10:00 – Tucson Station

13 September 2005 @ 10:00 – Tucson Station

TACTICAL INFRASTRUCTURE PROGRAM MANAGEMENT
DEPARTMENT OF HOMELAND SECURITY
CUSTOMS AND BORDER PROTECTION
OFFICE OF BORDER PATROL - TUCSON SECTOR

DISTRIBUTION

(b) (6)

DATE & TIME: 24 May 2005 @ 10:00

LOCATION: Tucson Station

**TACTICAL INFRASTRUCTURE PROGRAM MANAGEMENT
TUCSON SECTOR PROJECT DELIVERY TEAM
MEETING CHECK-IN**

TUCSON SECTOR

☐ (b)(6)
☒ (b)(6)
☒ (b)(6)

NOGALES STATION

☐ (b)(6)
☐ (b)(6)
☐ (b)(6)

DOUGLAS STATION

☒ (b)(6)
☒ (b)(6)
☐ (b)(6)
☐ (b)(6)
☐ (b)(6)

SONOITA STATION

☒ (b)(6)

NACO STATION

☐ (b)(6)
☐ (b)(6)
☒ (b)(6)

CASA GRANDE STATION

☐ (b)(6)

YUMA SECTOR

☐ (b)(6)

CONSULTANT TEAM

BAKER

☒ (b) (6)
☐ (b) (6)
☒ (b) (6)

GSRC

☒ (b) (6)
☐ (b) (6)

KLEINFELDER

☒ (b) (6)
☐ (b) (6)
☐ (b) (6)

BPSCC

☐ (b) (6)
☒ (b) (6)
☐ (b) (6)

CORPS OF ENGINEERS

☒ (b) (6)
☒ (b) (6)
☐ (b) (6)
☐ (b) (6)
☒ (b) (6)
☐ (b) (6)

JTF- N

☐ (b) (6)
☐ (b) (6)
☐ (b) (6)
☐ (b) (6)

DHS

☐ (b) (6)
☒ (b) (6)
☒ (b) (6)
☐ (b) (6)

IBWC

☐ (b) (6)
☐ (b) (6)

AZ NATIONAL GUARD

☒ (b) (6)
☒ (b) (6)

OTHER GOVERNMENT AGENCIES

USFS

☐ (b) (6)
☒ (b) (6)
☐ (b) (6)
☐ (b) (6)

AG&FD

☐ (b) (6)
☐ (b) (6)

USF&WS

☐ (b) (6)
☐ (b) (6)

BLM

☒ (b) (6)
☒ (b) (6)

OTHER

NAME: _____

AFFILIATION: _____

ADDRESS: _____

E-MAIL: _____

PHONE: _____

FAX: _____

Engineer Missions

1st Quarter

- **ES4202** Road Laredo TX **CBP Laredo**
- **ES4201** Fence Laredo TX **CBP Laredo**
- **ES4156** Road Naco AZ (west) **CBP Tucson**
- **ES4155** Lights Naco AZ (east) **CBP Tucson**
- **TDXXXX** Tunnel SWB **USBP/ICE/FBI**

Engineer Missions 2nd Quarter

• TDXXXX	Tunnel	SWB	USBP/ICE/FBI
• ES4204	Lights	San Diego CA	CBP San Diego
• ES4209	Culverts	San Diego CA	CBP San Diego
• ES4150	Road	Douglas AZ (east)	CBP Tucson
• ES4160	Road	Naco AZ (east)	CBP Tucson
• ES4158	Road	Naco AZ (west)	CBP Tucson

Engineer Missions

3rd Quarter

- **ES4157** **Road** **Naco AZ (west)** **CBP Tucson**
- **ES4153** **Road** **Nogales (east)** **CBP Tucson**
- **ES4334** **Road** **Eagle Pass TX** **CBP Del Rio**
- **TDXXXX** **Tunnel** **SWB/Blaine (?)** **USBP/ICE/FBI**
- **ES4145** **Road** **Douglas AZ (east)** **CBP Tucson**

Engineer Missions

4th Quarter

- **ES4149** **Barrier Fence** **Tucson** **CBP Tucson**
- **ES4146** **Barrier Fence** **Tucson** **CBP Tucson**
- **ESXXXX** **Road** **Yuma** **CBP Yuma**
- **ESXXXX** **Road** **Yuma** **CBP Yuma**
- **ESXXXX** **Road** **Yuma** **CBP Yuma**
- **TDXXXX** **Tunnel** **SWB** **USBP/ICE/FBI**

Date: 2/18/2005 11:17 AM

Sender:

To:

(b) (6)

(b) (6)

bcc:

Priority: Normal

Subject: Reminder: TCA PDT Meeting Agenda for next Tuesday 22 Februa

(b) (6)

Subject: Reminder: TCA PDT Meeting Agenda for next Tuesday 22 Februa

Reminder that the TCA PDT is next Tuesday..... We will be having an Environmental Working Group starting at 8:30 Mountain Time. The agenda for the EWG will follow the regular PDT meeting environmental component agenda with the addition of a discussion on facilitating a request by AZ Fish and Game to become more formally involved in the planning process, possibly as a cooperating agency?...

The conference call in number is:

(b)(6)

Attached is the Tucson Sector (TCA) Project Delivery Team (PDT) Meeting Agenda for next Tuesday (22 February 2005). This month the Alaska Army National Guard began a deployment into Douglas at Whitewater Draw to complete the final roadway wearing surface and drainage features. By all accounts, the deployment is going well as is reflected in the meeting agenda where I have included an update from

(b) (6)

(b) (6)

~~This message contains confidential information and is intended only for the individual named. If you are not the named addressee you should not disseminate, distribute or copy this e-mail. Please notify the sender immediately by e-mail if you have received this e-mail by mistake and delete this e-mail from your system. E-mail transmission cannot be guaranteed to be secured or error-free as information could be intercepted, corrupted, lost, destroyed, received late or incomplete, or could contain viruses. The sender therefore does not accept liability for any error or omission in the contents of this message, which arises as a result of e-mail transmission. If verification is required, please request a hard-copy version from the sender.~~



022205AG.PDF

TACTICAL INFRASTRUCTURE PROGRAM MANAGEMENT
DEPARTMENT OF HOMELAND SECURITY
CUSTOMS AND BORDER PROTECTION
OFFICE OF BORDER PATROL - TUCSON SECTOR

MEETING AGENDA

Meeting Date and Time: 22 February 2005 @ 10:00 am
Meeting Location: Tucson Station
Meeting Purpose: TCA PDT Meeting
Conference Call In Number

(b) (7)(E)

INTRODUCTIONS

ACTION ITEMS

1. Nogales schematic design re-alignment – Pending new contract	(b) (6)
2. GSA coordination on drainage tunnel access work. Follow-up with local contact at the POE.	
3. Follow-up on paving the Nogales ½ mile with a private contractor once funding is available	
4. Follow-up on Asphalt and stormwater issues	
5. Sonoita border road PDEA internal comment deadline has been extended until 18 February.	
6. SOW and contract in place for construction admin. support beginning with deployment into Whitewater Draw 12 February.	
Environmental Working Group	
1. Set aside (b) (5) for mitigation on Whitewater Draw 404 permit	
2. SOW and fee proposal for TON permanent vehicle barriers	

MILITARY DEPLOYMENTS

Arizona Army National Guard

(b) (6)

Scheduled Deployments FY'05

Douglas 12 to 26 February 2005 Alaska ANG in February @ Douglas Whitewater Draw (update attached)

Douglas 11 to 25 June 2005 101st Engineer Company from Massachusetts, 125 personnel.

JTF-N

(b) (6)

Scheduled Deployments FY'05

Naco 1 to 30 April, 2005 west of POE for 3 LWCs and associated bollard fencing JT4000-05 - 307th Eng. Bn. 30 personnel expected

Naco (only) 10 April to 20 May 2005 JT4159-05, 60 personnel expected

Naco east 1 to 2 miles patrol roadway construction

TACTICAL INFRASTRUCTURE PROGRAM MANAGEMENT
DEPARTMENT OF HOMELAND SECURITY
CUSTOMS AND BORDER PROTECTION
OFFICE OF BORDER PATROL - TUCSON SECTOR

ENGINEERING

Baker Eng.

(b) (6)

Douglas, Lighting (5 Miles)

Douglas, 13-Mile Roadway

Douglas, International Ditch

Naco, Lighting (5 Miles)

Nogales, Schematic Design Realignment is pending new SOW.

Naco, 10-Mile Roadway

FY'05 Engineering Projects

(b) (6)

2 additional miles of roadway in Douglas
relocation of lights in Nogales

2 additional miles of roadway in Nogales

4 miles in Sonoita

Construction management services will be required

ENVIRONMENTAL

GSRC

(b) (6)

PEIS Tucson & Yuma (AERC 225)

Tucson BA

Ephraim Ridge (Phase I ESA for Ephraim Ridge)

Whitewater Draw 404 Permit

San Pedro River LWC BA

Vehicle Barriers - Tohono O'Odham Nation (TON)

Temporary Vehicle Barriers, complete

Sonoita Border Road

Tactical Infrastructure for Western Arizona

USPP

Nogales Schematic Design

REAL ESTATE

USACE - Sacramento

(b) (6)

Douglas, International Ditch

Nogales, 2-Miles Roadway East of POE, pending new Baker contract

Nogales Schematic Design, pending boundary survey

Sonoita Roadway

NLC - Laguna Nigel

(b) (6)

Ephraim Ridge, Pursuing a lease for entire property (update attached)

PROCUREMENT

AERC

(b) (6)

Needs BOM for Deployment into Naco 1 April (inventory and contract capacity may be enough for this deployment, needs verification)

TACTICAL INFRASTRUCTURE PROGRAM MANAGEMENT
DEPARTMENT OF HOMELAND SECURITY
CUSTOMS AND BORDER PROTECTION
OFFICE OF BORDER PATROL - TUCSON SECTOR

CONSTRUCTION

Kleinfelder

(b)(6)

Update on construction at WWD in Douglas

To access a website that has updates, go to:

www.kleinfelder.com

-Click on the **Client Link** link at the left of the page.

-Select **Border Patrol Construction Oversight** from the drop-down menu.

-For a User Name enter (b) (7)(E)

-For a Password enter:

(The User Name and Password are case-sensitive, so make sure you don't capitalize.)

-Select the deployment you wish to view

NEXT MEETINGS

22 March 2005 @ 10:00 – Tucson Station

26 April 2005 @ 10:00 – Tucson Station

24 May 2005 @ 10:00 – Tucson Station

28 June 2005 @ 10:00 – Tucson Station

26 July 2005 @ 10:00 – Tucson Station

23 August 2005 @ 10:00 – Tucson Station

13 September 2005 @ 10:00 – Tucson Station

TACTICAL INFRASTRUCTURE PROGRAM MANAGEMENT
DEPARTMENT OF HOMELAND SECURITY
CUSTOMS AND BORDER PROTECTION
OFFICE OF BORDER PATROL - TUCSON SECTOR

Douglas - Whitewater Draw: Deployment of the Alaska Army National Guard

From: (b) (6)

Sent: Monday, February 14, 2005 12:55 PM

(b) (6)

Subject: AK ARNG Update As Of 02 14 05

Greetings attached you will find the operations order that I gave to the AK ARNG yesterday morning. The meat of the order is the "Mission" statement. It essentially tells the AK ARNG to finish the road 1,000 lf west of Whitewater and to grade the road out two miles west of Whitewater Draw. I told them that any deviation to this plan would have to be approved by me.

This morning we met and we were discussing the plans for the road. Due to extensive erosion on the south side of the road, I have ordered the Ak ARNG to construct a wing wall that ties in to the head wall of the first culvert. This idea was previously discussed with (b) (6) of Baker Engineers. The wing hall will be approximately 10 feet in length 6 feet high and has a 19 inch base. The work effort for the crew is 30 hours and about 10 CY of cement. At this point the IRT will absorb the costs for the forming materials. We will order the cement from Maddox and Sons.

At this time AK has started the grading of the two miles of road.

Overall I am optimistic that the AK ARNG will perform in an admirable manner and they will accomplish their mission. Of course any and all of you are welcome any time on sight.

(b) (6)

TACTICAL INFRASTRUCTURE PROGRAM MANAGEMENT
DEPARTMENT OF HOMELAND SECURITY
CUSTOMS AND BORDER PROTECTION
OFFICE OF BORDER PATROL - TUCSON SECTOR

Nogales: Ephraim Ridge Real Estate (lines removed not pertinent to Ephraim Ridge)

-----Original Message-----

From: (b) (6)

Sent: Friday, February 11, 2005 9:11 AM

To: (b) (6)

Cc:

Subject: Re:Ephraim Ridge

Importance: High

Hello (b) (6) Hope everything is well....

.....
Absolutely would afford all of you any assistance as well as coordinating
The lease for the entire property.

On this note let me provide you with an update as I think we maybe
Duplicating efforts already. We already sent the recommendation to counsel in
Indianapolis for the lease of the entire property, so we are well on our way. The adverse action that we have is that
the Land lord is looking compensation for previous years of use of his property for which we have already come to
an informal agreement but nothing can be done until we receive the go ahead from counsel. We had proposed a 5
year firm with a 5 year option for the property. I will keep you all informed to this effect. (FYI. The lease has to be
handled out of this office)

As to point 2; It would be more effective to achieve these task with a
Single point of contact and there really is no problem with the RVS as we have boiler plate leases that we have used
in the past. this task is much easier.

The overall intent is to make a single action lease that would afford us the
ability to perform all infrastructure required in support of DHS/CBP in the
area. Once we receive the go ahead from counsel things should move alot quicker than they have in the past.

Please feel free to call me if you have any further questions.

Thanks,

(b) (6)

Reply Separator

Subject: Ephraim Ridge

(b) (6)

Date: 1/30/2005 2:54 PM

(b) (6) Can you provide us some assistance on Ephraim Ridge regarding two
Important issues.....

TACTICAL INFRASTRUCTURE PROGRAM MANAGEMENT
DEPARTMENT OF HOMELAND SECURITY
CUSTOMS AND BORDER PROTECTION
OFFICE OF BORDER PATROL - TUCSON SECTOR

- 1) Your relationship with the property owner has been very beneficial in the past, and the fact that the property has other CBP facilities on it... can you assist by contacting the property owner about a lease for the entire property?
- 2) Can you manage the lease along with your other project on the site? You need a lease for (RVS site) with assistance/resources from the PDT?

Your assistance and guidance in this real estate matter would be very helpful.

(b) (6)

Forward Header

Subject: Tucson environmental minutes--February 2005
Author: (b) (6)
Date: 2/25/05 8:39 AM

All--The following are notes from the Tucson PDT meeting on 2/25/05. Please review and correct any error or omissions.

1. The public comment-response matrix for the Revised Draft PEIS for Tucson/Yuma Sectors will be submitted for internal review on 4/1/05. The responses, and approach for proposed revisions, are approved, the Final PEIS can be initiated.
2. The Tucson BA will be delayed until 25 March due to issues with lack of ABCI enforcement data, per the Section 7 emergency consultation and GSRC will have an off-line discussion with USFWS regarding how the data. (b) (6) suggested that we will at least have to prepare qualitative data (e.g., off-road occurred occasionally in X areas, frequent etc.). The BA will also need to identify potential conservation schedule for implementation of conservation measures, and expected yield from the conservation measures for the groundwater issues. We agreed to use the Fort Huachuca mitigation numbers, instead of those for OSI, for the BA. (b) (6) stated that the BA would have to address the issues associated with the PEA and UVA; Ingram replied that OSI would provide that information, instead of GSRC generating it.
3. Ephraim Ridge ESA is still pending; the lease for the entire ridge will be required due to economic remnant issues--(b) (6) will check with USACE about this issue. The EWG discussed the possibility of supplementing the Various Infrastructure EA to include lease of this land, relocation of permanent lights, and improving existing roads. No definitive decision was made.
4. The WWD MOA is still under review and consideration by the USACE Douglas and USACE Los Angeles District. (b) (6) has not received the RWA as yet. (b) (6) reported that (b) (6) has verbally agreed to deed the site of the Douglas, but the agreement will not be finalized until 60-90 days. (b) (6) reminded the group that the temporary impact areas will need to be established and that once all construction within the WUS is complete, we will notify the USACE Los Angeles District.
5. The current plans for the TIWAZ is to conduct 2 separate EA's: one for BMGR vehicle barriers and one for the CPNWR vehicle barriers (b) (6).

From: (b) (6)
To:
Date: 2/21/2005 4:20:39 PM
Subject: International Ditch

(b) (6)

Here is a quick PDF of some typical x-sections we checked. I did a basic manning's n calc on all of them and all were plenty sufficient to carry the design 100-year flow of approximately 600 cfs. This basically shows that their proposed section can be scaled down. Unless they are set on the size for security reasons a smaller section will work.

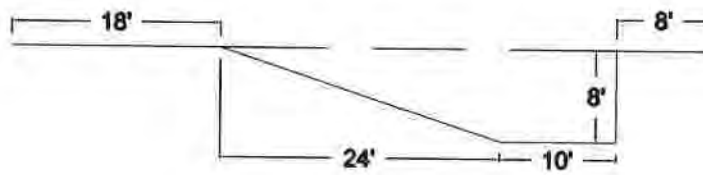
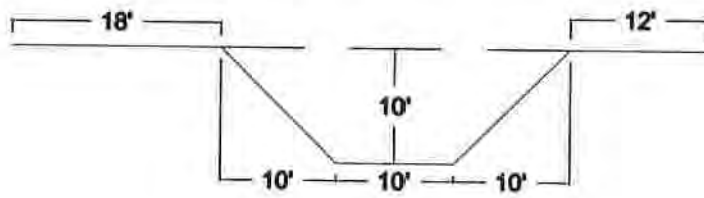
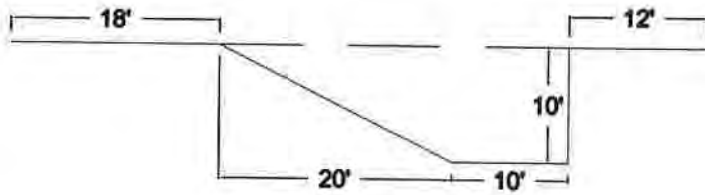
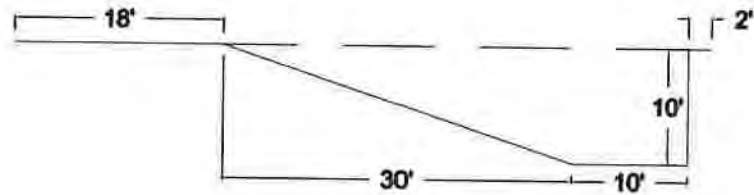
The hydrology is complete. The results do not consider the flow entering the storm drains. Instead it is just computed as overland flow. So the urban part of the hydrology is conservative. After speaking with (b) (6) we felt this would work even if we are not able to get the detailed storm drain information from (b) (6) with the City of Douglas.

As for what I have planned is to go ahead and finalize a design and typical cross section. Then layout the proposed channel in AutoCAD and model it in HEC-RAS to see the effects of the downstream box culvert and other physical constraints within the design area.

(b) (6)

International
Border

ROW



Typical Cross Sections

Baker

TACTICAL INFRASTRUCTURE PROGRAM MANAGEMENT
DEPARTMENT OF HOMELAND SECURITY
CUSTOMS AND BORDER PROTECTION
OFFICE OF BORDER PATROL - TUCSON SECTOR

MEETING AGENDA

Meeting Date and Time: 22 February 2005 @ 10:00 am
Meeting Location: Tucson Station
Meeting Purpose: TCA PDT Meeting
Conference Call In Number

(b) (7)(E)

INTRODUCTIONS

ACTION ITEMS

1. Nogales schematic design re-alignment – Pending new contract	(b) (6)
2. GSA coordination on drainage tunnel access work. Follow-up with local contact at the POE.	
3. Follow-up on paving the Nogales ½ mile with a private contractor once funding is available	
4. Follow-up on Asphalt and stormwater issues	
5. Sonoita border road PDEA internal comment deadline has been extended until 18 February.	
6. SOW and contract in place for construction admin. support beginning with deployment into Whitewater Draw 12 February.	
Environmental Working Group	
1. Set aside (b) (5) for mitigation on Whitewater Draw 404 permit	
2. SOW and fee proposal for TON permanent vehicle barriers	

MILITARY DEPLOYMENTS

Arizona Army National Guard

Scheduled Deployments FY'05

Douglas 12 to 26 February 2005 Alaska ANG in February @ Douglas Whitewater Draw (update attached)

Douglas 11 to 25 June 2005 101st Engineer Company from Massachusetts, 125 personnel.

JTF-N

Scheduled Deployments FY'05

Naco 1 to 30 April, 2005 west of POE for 3 LWCs and associated bollard fencing JT4000-05 - 307th Eng. Bn. 30 personnel expected

Naco (only) 10 April to 20 May 2005 JT4159-05, 60 personnel expected

Naco east 1 to 2 miles patrol roadway construction

ed of 2 miles, then east west

*back and 3rd and 307th
" " 63rd 600th*

TACTICAL INFRASTRUCTURE PROGRAM MANAGEMENT
DEPARTMENT OF HOMELAND SECURITY
CUSTOMS AND BORDER PROTECTION
OFFICE OF BORDER PATROL - TUCSON SECTOR

ENGINEERING

Baker Eng.

(b) (6)

Douglas, Lighting (5 Miles) - *no pgs*

Douglas, 13-Mile Roadway - *2 miles w/ 100% - counts*

make - Douglas, International Ditch - *finished hydraulics, have 4 variations in hydraulics, make sure water flow by concrete walls / bottom*

Naco, Lighting (5 Miles) - *last out location*

Nogales, Schematic Design Realignment is pending new SOW.

Naco, 10-Mile Roadway *auto available 100%*

2 miles roadway - counts?

FY'05 Engineering Projects

(b) (6)

2 additional miles of roadway in Douglas

relocation of lights in Nogales

2 additional miles of roadway in Nogales

4 miles in Sonoita

Construction management services will be required

(b) (6)

ENVIRONMENTAL

GSRC

(b) (6)

AZG&F NOA/MOU

PEIS Tucson & Yuma (AERC 225)

Tucson BA

Ephraim Ridge (Phase I ESA for Ephraim Ridge) *Nogales schematic w/ this EA*

Whitewater Draw 404 Permit *FWA for mitigation, 1 held dozen donkeys water*

San Pedro River LWC BA *Time to give concept design, F&E needed needed*

Vehicle Barriers - Tohono O'Odham Nation (TON) (b) (6) *working on SOW*

Temporary Vehicle Barriers, complete *done*

Sonoita Border Road *POEA done*

Tactical Infrastructure for Western Arizona - *2 separate SAs & EIS for remainder*

USPP - *300± FTEs for FH&NAC*

Nogales Schematic Design *10 miles vs 2 miles visible Ephraim Ridge*

Papago Pano - 60 EA

REAL ESTATE

USACE - Sacramento

(b) (6)

Douglas, International Ditch

Nogales, 2-Miles Roadway East of POE, pending new Baker contract

Nogales Schematic Design, pending boundary survey

Sonoita Roadway

See other notes

NLC - Laguna Nigel

(b)(6)(b)(7)(C)

Ephraim Ridge, Pursuing a lease for entire property (update attached)

PROCUREMENT

AERC

(b) (6); (b) (7)(C)

Needs BOM for Deployment into Naco 1 April (inventory and contract capacity may be enough for this deployment, needs verification)

Good procurement 90 days for materials

TACTICAL INFRASTRUCTURE PROGRAM MANAGEMENT
DEPARTMENT OF HOMELAND SECURITY
CUSTOMS AND BORDER PROTECTION
OFFICE OF BORDER PATROL - TUCSON SECTOR

CONSTRUCTION

Kleinfelder

(b) (6)

Update on construction at WWD in Douglas

To access a website that has updates, go to:

www.kleinfelder.com

-Click on the **Client Link** link at the left of the page.

-Select **Border Patrol Construction Oversight** from the drop-down menu.

-For a User Name enter: (b) (7)(E)

-For a Password enter:

(The User Name and Password are case-sensitive, so make sure you don't capitalize.)

-Select the deployment you wish to view

NEXT MEETINGS

22 March 2005 @ 10:00 – Tucson Station

26 April 2005 @ 10:00 – Tucson Station

24 May 2005 @ 10:00 – Tucson Station

28 June 2005 @ 10:00 – Tucson Station

26 July 2005 @ 10:00 – Tucson Station

23 August 2005 @ 10:00 – Tucson Station

13 September 2005 @ 10:00 – Tucson Station

TACTICAL INFRASTRUCTURE PROGRAM MANAGEMENT
DEPARTMENT OF HOMELAND SECURITY
CUSTOMS AND BORDER PROTECTION
OFFICE OF BORDER PATROL - TUCSON SECTOR

Douglas - Whitewater Draw: Deployment of the Alaska Army National Guard

From: (b) (6)

Sent: Monday, February 14, 2005 12:55 PM

(b) (6)

Subject: AK ARNG Update As Of 02 14 05

Greetings attached you will find the operations order that I gave to the AK ARNG yesterday morning. The meat of the order is the "Mission" statement. It essentially tells the AK ARNG to finish the road 1,000 lf west of Whitewater and to grade the road out two miles west of Whitewater Draw. I told them that any deviation to this plan would have to be approved by me.

This morning we met and we were discussing the plans for the road. Due to extensive erosion on the south side of the road, I have ordered the Ak ARNG to construct a wing wall that ties in to the head wall of the first culvert. This idea was previously discussed with (b) (6) of Baker Engineers. The wing hall will be approximately 10 feet in length 6 feet high and has a 19 inch base. The work effort for the crew is 30 hours and about 10 CY of cement. At this point the IRT will absorb the costs for the forming materials. We will order the cement from Maddox and Sons.

At this time AK has started the grading of the two miles of road.

Overall I am optimistic that the AK ARNG will perform in an admirable manner and they will accomplish their mission. Of course any and all of you are welcome any time on sight.

(b) (6)

TACTICAL INFRASTRUCTURE PROGRAM MANAGEMENT
DEPARTMENT OF HOMELAND SECURITY
CUSTOMS AND BORDER PROTECTION
OFFICE OF BORDER PATROL - TUCSON SECTOR

Nogales: Ephraim Ridge Real Estate (lines removed not pertinent to Ephraim Ridge)

-----Original Message-----

From: (b) (6)

Sent: Friday, February 11, 2005 9:11 AM

To: (b) (6)

Cc: (b) (6)

Subject: Re:Ephraim Ridge

Importance: High

Hello (b) (6) Hope everything is well....

Absolutely would afford all of you any assistance as well as coordinating
The lease for the entire property.

On this note let me provide you with an update as I think we maybe
Duplicating efforts already. We already sent the recommendation to counsel in
Indianapolis for the lease of the entire property, so we are well on our way. The adverse action that we have is that
the Land lord is looking compensation for previous years of use of his property for which we have already come to
an informal agreement but nothing can be done until we receive the go ahead from counsel. We had proposed a 5
year firm with a 5 year option for the property. I will keep you all informed to this effect. (FYI. The lease has to be
handled out of this office)

As to point 2: It would be more effective to achieve these task with a
Single point of contact and there really is no problem with the RVS as we have boiler plate leases that we have used
in the past. this task is much easier.

The overall intent is to make a single action lease that would afford us the
ability to perform all infrastructure required in support of DHS/CBP in the
area. Once we receive the go ahead from counsel things should move alot quicker than they have in the past.

Please feel free to call me if you have any further questions.

Thanks,

(b) (6)

Reply Separator

Subject: Ephraim Ridge

(b) (6)

Date: 1/30/2005 2:54 PM

(b)(6) Can you provide us some assistance on Ephraim Ridge regarding two
Important issues....

TACTICAL INFRASTRUCTURE PROGRAM MANAGEMENT
DEPARTMENT OF HOMELAND SECURITY
CUSTOMS AND BORDER PROTECTION
OFFICE OF BORDER PATROL - TUCSON SECTOR

- 1) Your relationship with the property owner has been very beneficial in the past, and the fact that the property has other CBP facilities on it... can you assist by contacting the property owner about a lease for the entire property?
- 2) Can you manage the lease along with your other project on the site? You need a lease for (RVS site) with assistance/resources from the PDT?

Your assistance and guidance in this real estate matter would be very helpful.

(b) (6)



①

PDT Meeting 2/22/05

PEAC ESTATE

Douglas FORTENATION Hold

1 1/2 mile roads waiting on realignment & ROW

San Rafael FCB EAS done

~~use roads~~ no improvements to roads etc

Action Items

- 1) NOXES selective design realignment
 - looking new contract
 - ROW reduced from 10 miles to something more realistic
 - currently 15% design
 - use it for funded

CSA Point of Contact for Coordination

- no new updates

2) Paving project - pending

3) AC & stormwater issues - (b)(6)

- low water crossing

- (b)(6) wanted to know if cold mix would be

flakelike - (b)(6) to put memo in file

5) San Rafael border had EAS done - comments by (b)(6)

6) ROW / contract for construction

- Done

7) EWG issues

8) (b)(5) on hold on WWD

9) ROW for T&E



②

Engineering

Douglas lighting

- 4-miles Sonar has SOW

See other notes

Environmental

See other notes

Construction

on WWD

to go to

JTFN - Island Force / NACO

- Douglas has 1200 piers will cover about 900 land this way

- use whatever needed not by Douglas



①

Tucson ^{PDF} EWF 2/22/05

AGF wants to participate in planning, sequencing of beginning

(b)(6)

& I will prepare MOA/MOU for AGF

(b)(6)

Environmental Status

- PETS - T&Y

Public review 1/28 closed - comments being worked on

- Matrix due 2/3/4

Tucson BA - end of month \Rightarrow on Hold due to ASCI information

- Lack of ASCI info

- Water mitigation

FT. H water ^{more} than our calcs

Lack of chp - Ajo tracks off road use

- other stations have not

- traveled off roads

- without information F&WS has to pressure rights

- Nogales - no off road

Ephraim Ridge - Phase 1 ~~protection~~

Cultural & Biological Surveys

- Supplement EA ~~was~~ 10/10/04

- Is property an economic resource? - All (b)(6)

White Water Draw 404 Permit - check w/ (b)(6) on approval

(b)(5)

(b)(6)

feeding land to bonyas - delay in action

several months away on MOA

mitigation parts of Permit application

San Pedro ~~was~~ EWC - BA

waiting on approval for (b)(6)

(b)(6) waiting on CAP file from Baker

Fish ~~at~~ habitat present

SCM wanted high slope which requires ^{causes} sedimentation in

w/EWC

set at grade



EWK ②

Vehicle barriers for TOW - SOW not out

TOWP while borders down

Sanitar border food 100% nothing from Corvinto NF

- In Wayne Pickens now APEC Naco

- Richard Key (b)(6) in Sanitar

Tactical Impacts for Western Ar

- Adjuncted plan for barriers

- BARK EA

37 miles from POE to Tingo

- CASEREA EA

@ airport to take out

Caos 4 miles between cities 20 legal roads in wilderness

- talking about future treaty for CASEREA

- Can we construct

- manual tools

- Vehicle barriers as mitigation for water

Need to schedule for 2nd week in March (week of 7th)

1) Sanitar

2) Roads

3) LUS

U

Rings of water yields

Targets for animals & etc when done

Tucson DA

- water

Rapogotans - Thanks to modular building

- Supplanted EA

Brief on Ajo base

(b) (6)

From: (b) (6)

Sent: Friday, April 29, 2005 10:23 AM

To:

(b) (6)

Subject: Tucson Sector PDT Meeting Minutes of 26 April 2005

Attached is the draft TCA PDT meeting minutes from 26 April 2005. We presently have 2 deployments underway that were coordinated through JTF-North. These deployments total 90 soldiers constructing patrol road, bollard fence and low water crossings on the patrol roads. Additionally, 2.5 miles of new lighting has been energized east of the POE in Naco. This lighting is being fitted with vandal shields and should be operational by the date of the PDT meeting.

Should you have any questions, comments or corrections please respond directly back to this e-mail.

(b) (6)

~~This message contains confidential information and is intended only for the individual named. If you are not the named addressee you should not disseminate, distribute or copy this e-mail. Please notify the sender immediately by e-mail if you have received this e-mail by mistake and delete this e-mail from your system. E-mail transmission cannot be guaranteed to be secure or error-free as information could be intercepted, corrupted, lost, destroyed, received late or incomplete, or could contain viruses. The sender therefore does not accept liability for any error or omission in the contents of this message, which arises as a result of e-mail transmission. If verification is required, please request a hard-copy version from the sender.~~

TACTICAL INFRASTRUCTURE PROGRAM MANAGEMENT
DEPARTMENT OF HOMELAND SECURITY
CUSTOMS AND BORDER PROTECTION
OFFICE OF BORDER PATROL - TUCSON SECTOR

MEETING MINUTES

Meeting Date and Time: 26 April 2005 @ 10:00 am
Meeting Location: Tucson Station
Meeting Purpose: TCA PDT Meeting

DISTRIBUTION

See attached Distribution list.

ACTION ITEMS

ACTION		RESPONSIBLE	STATUS
1.	GSA coordination on drainage tunnel access work. Follow-up with local contact at the POE.	(b) (6)	Pending
2.	Follow-up on paving the Nogales ½ mile with a private contractor once funding is available		Into Fort Worth Contracting - Pending
3.	Follow-up on Asphalt and stormwater issues		Looking at emulsified asphalt only - Pending
4.	NOI for deployments posted before 1 & 10 April deployments		Done
5.	Finalize SOW and prepare fee proposal for FY'05 engineering services by Baker Eng.		Pending – Sonoita in for processing
6.	Information on POC doing legal review on Ephraim Ridge real estate report provided to (b) (6) (b) (6) for follow-up		Done
7.	Forward POC information regarding vendors on 1 & 10 April deployments for Naco, Arizona to (b) (6) (b) (6)		Done – 10 April Deployment Received Data late
Environmental Working Group			
1.	Set aside (b) (5) for mitigation on Whitewater Draw 404 permit		Pending
2.	SOW and fee proposal for TON permanent vehicle barriers		Pending – Must ID Funding
3.	Prepare draft response(s) to comments for the PEIS. GSRC will make available within a week and (b) (6) will follow-up with a broadcast e-mail on 12 April		Done
4.	Tucson BA out for internal review by 1 April		Pending (See environmental notes)
5.	Ephraim Ridge Reclamation SOW and request for fee proposal for Phase I ESA to GSRC		Pending

TACTICAL INFRASTRUCTURE PROGRAM MANAGEMENT
DEPARTMENT OF HOMELAND SECURITY
CUSTOMS AND BORDER PROTECTION
OFFICE OF BORDER PATROL - TUCSON SECTOR

6.	San Pedro BA – need comments and review of Low Water Crossing footprint (attached) by 12 April	All	Done –Pending comments from BLM field office
7.	Add (b) (6) of the TON to the PDT meeting distribution	(b) (6)	Done

MILITARY DEPLOYMENTS

Arizona Army National Guard

(b) (6)

Scheduled Deployments FY'05

Douglas 10 to 25 June 2005 101st Engineer Company from Massachusetts. 70 personnel into Whitewater Draw to complete approaches to box culvert.

Douglas 8 to 23 July 2005 980th EnBN from Texas. 2- 40 person 2 week deployments

JTF-N

(b) (6)

Scheduled Deployments FY'05

Naco (west) 1 to 30 April, 2005 west of POE JT4000-05 - 307th Eng. Bn.

Naco (east) 10 April to 10 May 2005 JT4159-05

(b) (6) reported that no other deployments have been scheduled this FY and sourcing of units for next FY is underway.

ENGINEERING

Baker Eng.

(b) (6)

Douglas, Lighting (5 Miles) Preliminary layout being performed and ground truthing underway

Douglas, 13-Mile Roadway 2.5 miles on the west end is ready for final. This is into the Naco AO and will need to be checked for EA compliance and real estate issues. These plans are at 90%.

Douglas, International Ditch Data collection with the City of Douglas is ongoing, typical section developed and project lay out performed. (b) (6) presented a water surface profile of the project that depicted reduced capacity of the culvert at the POE. This may be a constraint on the project (the culvert under the POE has less than 100-year capacity)

Naco, Lighting (5 Miles) west side of POE laid out and ground truthing underway

Nogales, Schematic Design on hold pending resolution of real estate issues and funding to proceed.

Naco, 10-Mile Roadway complete

FY'05 Engineering Projects

(b) (6)

The following SOWs are developed:

2 additional miles of roadway in Douglas
relocation of lights in Nogales

2 additional miles of roadway in Nogales

4 miles in Sonoita (fee proposal received and in process)

TACTICAL INFRASTRUCTURE PROGRAM MANAGEMENT
DEPARTMENT OF HOMELAND SECURITY
CUSTOMS AND BORDER PROTECTION
OFFICE OF BORDER PATROL - TUCSON SECTOR

**ENVIRONMENTAL
GSRC**

(b) (6)

PEIS Tucson & Yuma (AERC 225) The responses to public comments on the Revised Draft PEIS were sent out for review. The PDT agreed to establish a deadline of 13 May for comments. **Tucson BA** Howard Nass will confirm that new ABCI II enforcement data has been received; if not, (b) (6) will forward information to GSRC. (b) (6) will coordinate with (b) (6)

regarding additional funds to incorporate the data. GSRC needs to get a definitive decision regarding the methods to be used to assess the water mitigation (e.g., agents only versus agents and their dependents, use OSI quantifications versus FH quantifications, etc.).

Ephraim Ridge (b) (6) (b) (7) (C) will begin negotiations with GSRC for contract for Ephraim Ridge ESA and EA. The project area will be 80 acres.

Whitewater Draw 404 Permit Phelps Dodge has requested that the WWD MOA be forwarded to ADEQ for review. The AERC has the (b) (4) mitigation money, but it needs to be obligated. (b) (6) suggested that if MOA, and thus implementation of mitigation, is delayed much longer, BP might want to consider paying the (b) (4) in lieu of mitigation to avoid having to mitigate for temporal impacts. GSRC (b) (6) will contact (b) (6) to determine which approach he would prefer/recommend.

San Pedro River LWC BA The San Pedro River LWC BA will be sent out early next week for internal review. USFWS and BLM indicated no major red flags with the footprint/design submitted by (b) (6). However, (b) (6) (BLM) will submit comments NLT Monday, 2 May. If there are major revisions suggested, the BA will be delayed.

Vehicle Barriers - Tohono O'Odham Nation (TON) The vehicle barriers on the TON is being negotiated; (b) (6) requested more funding from CBP; (b) (6) will coordinate to send the funds to AERC.

Temporary Vehicle Barriers, complete

Sonoita Border Road The Sonoita border road draft EA will be sent out for internal review again next week. GSRC was provided a SOW for Baker's design of the first 4.4 miles of roadway. GSRC (b) (6) will review to determine if and how these designs will affect the EA.

Tactical Infrastructure for Western Arizona GSRC has submitted the BMGR EA for review. Comments are due 6 May 2005. Initial efforts on the CPNWR EA is on-going; public scoping meetings will be conducted in May or June. (b) (6) stated that additional monies have been received for the BMGR, CPNWR and portion of the EIS. (b) (6) stated that he also wants to conduct an EA for improvements to Growler Valley Road and Camino de Diablo. (b) (6) and (b) (6) suggested that the TIWAZ team conduct a special TIWAZ conference call the Friday or Thursday before Tucson and Yuma PDT meetings and report back to the PDTs. (b) (6) will coordinate this conference call.

USPP (b) (6) reported on this issue, reviewing of options present for water use mitigation and the nexus to Ft. Huachuca. Discussion of concerns with water usage by the Fort and possible impacts on Tactical Infrastructure.

Nogales Schematic Design The Nogales 10-mile road project is on-hold. Might be rolled into another project

TACTICAL INFRASTRUCTURE PROGRAM MANAGEMENT
DEPARTMENT OF HOMELAND SECURITY
CUSTOMS AND BORDER PROTECTION
OFFICE OF BORDER PATROL - TUCSON SECTOR

REAL ESTATE

USACE - Sacramento (No Report)

(b) (6)

Douglas, International Ditch

Nogales, 2-Miles Roadway

Nogales Schematic Design

Sonoita Roadway

NLC - Laguna Nigel

(b) (6)

Ephraim Ridge Report

(b) (6) reported that document is into CBP legal review)

PROCUREMENT

AERC

(b) (6)

Status of Procurement for deployments (current and June National Guard deployments into Whitewater Draw) JTF-N and the National Guard indicated the projects are moving ahead. No reported procurement concerns.

June National Guard Deployments are under procurement with 1 LWC to be procured. Existing inventory on the ground will be checked for WWD. A revised Inventory from Douglas must be prepared. (b) (6) will prepare inventory

CONSTRUCTION

Kleinfelder

(b) (6)

(b) (6) reported on construction progress. Inspector's reports have been timely. One issue regarding construction of a LWC in west Naco was resolved last week and the placement on concrete continued with modified design.

Updates (see web page below)

To access a website that has updates, go to:

www.kleinfelder.com

-Click on the **Client Link** link at the left of the page.

-Select **Border Patrol Construction Oversight** from the drop-down menu.

-For a User Name enter (b) (7)(E)

-For a Password enter (b) (7)(E)
(The User Name and Password are case-sensitive, so make sure you don't capitalize.)

-Select the deployment you wish to view

TACTICAL INFRASTRUCTURE PROGRAM MANAGEMENT
DEPARTMENT OF HOMELAND SECURITY
CUSTOMS AND BORDER PROTECTION
OFFICE OF BORDER PATROL - TUCSON SECTOR

TRACKING SYSTEM UPDATE

Update for tracking system Maintained by (b) (6)

(b) (6)

AERC NO	RWA	PROJECT NAME
(b) (7)(E)	(b) (7)(E)	Ajo EA for 10 RVS
		Douglas Acquire F&WS Property
		Douglas Complete White Water Draw
		Douglas Roadway, Temporary Vehicle Barrier and Pedestrian Fence
		Douglas 10' CMP, Erosion Control/Monsoon Repair
		Naco Roadways East & West of the POE
		Nogales Construct 1.5 Miles of Roadway
		Ajo, Tuc, Cag Temporary Vehicle Barriers
		Nogales Ephraim Ridge Reclamation
		Nogales 2 Additional Roadway Miles
		Nogales Relocate Lighting Between POEs
		Nogales Tunnels
		Sonoita 5 Miles of Roadway Design
		Tucson PDT Coordination
		Naco Temporary Vehicle Barrier
		Papago Farms
	(b) (7)(E)	Tactical Infrastructure Western Arizona (TIWAZ)

ACTION ITEMS

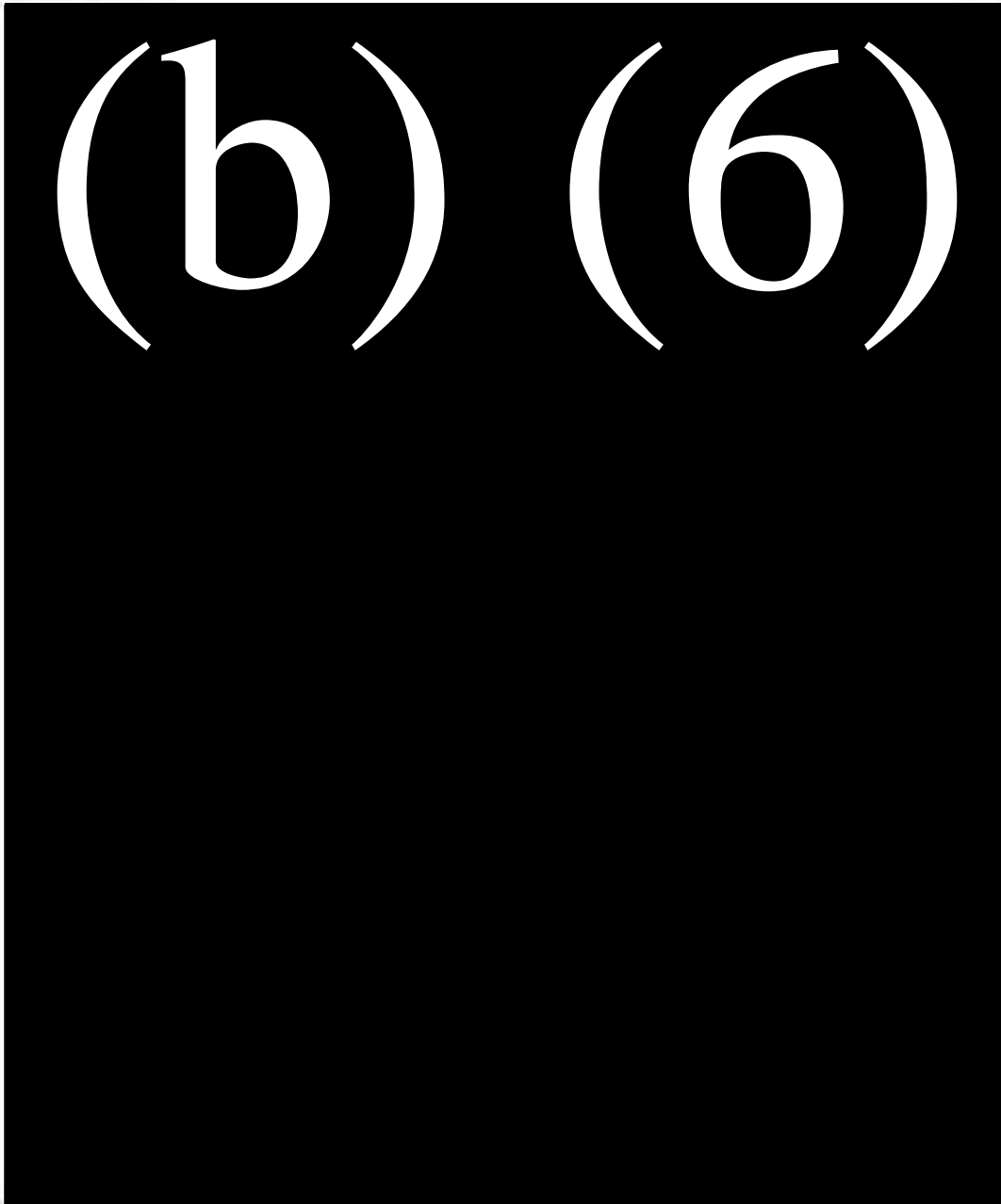
1.	GSA coordination on drainage tunnel access work. Follow-up with local contact at the POE.	(b) (6)
2.	Follow-up on paving the Nogales ½ mile with a private contractor once funding is available	
3.	Follow-up on Asphalt and stormwater issues	
4.	Finalize SOW and prepare fee proposal for FY'05 engineering services by Baker Eng. (Sonoita in , need others)	
Environmental Working Group		
1.	Set aside (b) (5) for mitigation on Whitewater Draw 404 permit	(b) (6)
2.	SOW and fee proposal for TON permanent vehicle barriers	
3.	Need funding for TON Vehicle Barrier. (b) (6) suggested using existing RWA because the vehicle barrier will be in Casa Grande Station AO. Temporary or permanent to be determine in Environmental Document	
4.	Ephraim Ridge Reclamation SOW and request for fee proposal for Phase I ESA to GSRC	
5.	Tucson BA needs funding for GSRC contract modification.	

TACTICAL INFRASTRUCTURE PROGRAM MANAGEMENT
DEPARTMENT OF HOMELAND SECURITY
CUSTOMS AND BORDER PROTECTION
OFFICE OF BORDER PATROL - TUCSON SECTOR

NEXT MEETINGS

24 May 2005 @ 10:00 – Tucson Station
28 June 2005 @ 10:00 – Tucson Station
26 July 2005 @ 10:00 – Tucson Station
23 August 2005 @ 10:00 – Tucson Station
13 September 2005 @ 10:00 – Tucson Station

DISTRIBUTION



26 April 2005 PDT

Name _____

Contact

(b) (6)

(b) (6)

USACE
CSP/BP

Q. 10. Write down the following in short form.

V3 FWS

USACE

BLM

 $\lambda \in \mathbb{R}^+$

508

CBP/BP \checkmark

USACE
US Forest Service (Gronov)

USBP NACO, AZ.

USP 460, 82

as above

VSP Drilling A-Z

USBP SONBITA, AZ

1. BP 15/105 A2

$$A \cup (B \cap C)$$
Harris - Zoumbas
Kleinfein

BLM, Tucson

1. RT Demand

— 2 —

Baker

108

STF-N conf.

BPSCC lot

DHS D.C. Cont

(b) (6)



①

POT Meetg 4/26/05

ENW Group Meetg

- 1) (b) (5) for mitigation on WWS pending - for wetlands
SOW & fee proposal for T & B
needs (b) (5) Total (b) (5)
GSAC costs higher
- 3) PEIS comments sent out - comments due 13 MAY 2005
- 4) Tucson RA - needs Operation Fall Court Press / ABCIF
- needs additional Funds - on Hold pending funds
30 days to prepare once funds available
- (b) (6) POC
- 5) Ephraim Ridge Reclamation Phase I EEA for 80 acres
- Pending
- 6) San Pedro RA
- concept proposal sent 2 meetg
- Comments from Naco station OKAY
- need PMPs for construction
- copy to BLM in Sierra Vista
- 7) add (b) (6) to distribution

Quarter

LEIS / RA see notes

Ephraim Ridge

Sonoran Road - out next week to us before (b) (6)

- 1) - station wants to T & B in San Rafael Valley
- waiting on Funds to construct
- station has coordinated w/ state park for coordination
- not a quarter etc - small home - not significant

TJWA2 - DMGR VB EA - out

- Review date 5/6/05

CPNWR⁰⁶ RA Site visit for border road

Widening of Grouse Valley & Camino roads^{EA} - unpaved

2 - ongoing

1 - enviled

1 complete for 5 + 5 miles

FTHL mitigation



②

- (b)(6) ~~from~~ off memo 4/28/05
LSAS in progress
- (b)(6) handling base
- Nogales lights / Roads part of Ephraim Project
 - 10 mile roads into smaller jobs
 - design to east from Nogales for couple of miles
 - wet?

PAT Meeting

Action Item

- 1) Damage assessment GSA - pending
- 2) Paving Nogales
 - drawing submitted to Fort Worth for ASACE bid package
- 3) AC & Stormwater issues
 - looking at AC in route locations
 - identified AC applicator
 - disability for low water crossing - temporary
 - need in couple couple of months
- 4) NOI for deployment on T-posts
- 5) Finalize SOW for FY 05
 - recommend couple of sites
 - 2 one in a couple of weeks ~~in the next 2 weeks~~
 - Nogales 2 miles
 - Douglas 2 miles
 - schedule site meeting
 - Stormwater SOW in ~~review~~ review
- 6) ~~done~~ Kase reviews Ephraim Ridge lease
- 7) Forward info regarding vendors - done



(3)

Military personnel - See Notes

ING Texas trying for 3 weeks in July ⁸⁻²³ giving 5 weeks of work
FIRST WHAT MASSACHUSETTS STARTS

Border road needs rock on slopes for drainage channels

Boat for 10 line deployment - being worked on

- (b) (6) already BOA

Equipment has been requested via notice

JTF-N

No deployment for remainder of FY in NACO/Boyle

It is deployment for New Mexico & San Diego

Work on schedule in NACO

HIGH VOLTAGE LINE CUT - USED FOR LIGHTING - NO ONE HURT

- TOCO NOT IN LOCATION

- LINE 18" deep NOT 3' due to CALIFORNIA

- YELLOW WARNING TAPE SITTING ON POWER LINE

- (b) (6) WAS DONE REPAIRING LINE

- MOVING LOW WATER CROSSING @ ~ 2'

Engineering

Douglas - GPS to spot lights this week

NACO - " " " " " "

Douglas International Arch

Capacity of box under POE

- can't handle as constructed

2.5 miles of town design to 90%

NACO CONSTRUCTION SUPPORT ON GROUND

- Modify Ballard design

LWC #2 foundation being poured

LWC #1 issues

Nogales - needs feed back on slower facility

TACTICAL INFRASTRUCTURE PROGRAM MANAGEMENT
DEPARTMENT OF HOMELAND SECURITY
CUSTOMS AND BORDER PROTECTION
OFFICE OF BORDER PATROL - TUCSON SECTOR

MEETING AGENDA

Meeting Date and Time: 26 April 2005 @ 10:00 am
Meeting Location: Tucson Station
Meeting Purpose: TCA PDT Meeting
Conference Call In Number
Number
passcode

(b) (7)(E)

DISTRIBUTION

(b) (6)

INTRODUCTIONS

ACTION ITEMS

1.	GSA coordination on drainage tunnel access work. Follow-up with local contact at the POE.	(b) (6)
2.	Follow-up on paving the Nogales ½ mile with a private contractor once funding is available	
3.	Follow-up on Asphalt and stormwater issues	
4.	NOI for deployments posted before 1 & 10 April deployments	
5.	Finalize SOW and prepare fee proposal for FY'05 engineering services by Baker Eng.	

TACTICAL INFRASTRUCTURE PROGRAM MANAGEMENT
DEPARTMENT OF HOMELAND SECURITY
CUSTOMS AND BORDER PROTECTION
OFFICE OF BORDER PATROL - TUCSON SECTOR

6.	Information on POC doing legal review on Ephraim Ridge real estate report provided to (b) (6) for follow-up	(b) (6)
7.	Forward POC information regarding vendors on 1 & 10 April deployments for Naco, Arizona to (b) (6)	
Environmental Working Group		
1.	Set aside (b) (5) for mitigation on Whitewater Draw 404 permit	(b) (6)
2.	SOW and fee proposal for TON permanent vehicle barriers	
3.	Prepare draft response(s) to comments for the PEIS. GSRC will make available within a week and (b) (6) will follow-up with a broadcast e-mail on 12 April	
4.	Tucson BA out for internal review by 1 April	
5.	Ephraim Ridge Reclamation SOW and request for fee proposal for Phase I ESA to GSRC	
6.	San Pedro BA – need comments and review of Low Water Crossing footprint (attached) by 12 April	
7.	Add (b)(6) of the TON to the PDT meeting distribution	

13 MAY
connect back
100% of 30%
100% of 30%
(b) (6) to
connect back

MILITARY DEPLOYMENTS

Arizona Army National Guard

Scheduled Deployments FY'05

Douglas 10 to 25 June 2005 101st Engineer Company from Massachusetts *still coming 70-80 persons*

Douglas 5 to 25 June 2005 980th EnBN - TEXAS *reports to come in July 2-40 man groups*

JTF-N

Scheduled Deployments FY'05

Naco (west) 1 to 30 April, 2005 west of POE JT4000-05 - 307th Eng. Bn.

Naco (east) 10 April to 10 May 2005 JT4159-05

ENGINEERING

Baker Eng.

Douglas, Lighting (5 Miles)

Douglas, 13-Mile

Douglas, International Ditch

Naco, Lighting (5 Miles)

Nogales, Schematic Design on hold pending resolution of real estate issues and funding to proceed.

Naco, 10-Mile Roadway complete

FY'05 Engineering Projects

The following SOWs are developed:

2 additional miles of roadway in Douglas

relocation of lights in Nogales

2 additional miles of roadway in Nogales

4 miles in Sonoita

WWD,
Tucson
Report,
10' Camp

TACTICAL INFRASTRUCTURE PROGRAM MANAGEMENT
DEPARTMENT OF HOMELAND SECURITY
CUSTOMS AND BORDER PROTECTION
OFFICE OF BORDER PATROL - TUCSON SECTOR

ENVIRONMENTAL

GSRC

PEIS Tucson & Yuma (AERC 225) - *Mar 13*

Tucson BA - *ADD FUNDS*

Ephraim Ridge - *SOW due to C I on Phase I ESA*

Whitewater Draw 404 Permit (b)(5) *for mitigation - call* (b)(6) *o USACE / WRA*

San Pedro River LWC BA - (b)(6) *on to day if no comments next week out*

Vehicle Barriers - Tohono O'Odham Nation (TON) - *More Funds*

Temporary Vehicle Barriers, complete

Sonoita Border Road - *being removed by GSRC - next week - out.*

Tactical Infrastructure for Western Arizona - *BAGH out for initial 6 DAY comment*

USPP

Nogales Schematic Design

*CPNR - PRAFF MRS Jue
MINIMAL TOOLS LETTER*

Cooperating Agency (AZF&G, etc.) *TAKED*

REAL ESTATE

USACE - Sacramento

Douglas, International Ditch

Nogales, 2-Miles Roadway

Nogales Schematic Design

Sonoita Roadway

NLC - Laguna Nigel

Ephraim Ridge Report

PROCUREMENT

AERC

Discussion of procurement process and timeline for BOMs

Status of Procurement for deployments (current and June National Guard deployments into

Whitewater Draw)

CONSTRUCTION

Kleinfelder

Updates (see web page below)

To access a website that has updates, go to:

www.kleinfelder.com

-Click on the Client Link link at the left of the page.

-Select Border Patrol Construction Oversight from the drop-down menu.

-For a User Name enter:

-For a Password enter:

(The User Name and Password are case-sensitive, so make sure you don't capitalize.)

-Select the deployment you wish to view

TACTICAL INFRASTRUCTURE PROGRAM MANAGEMENT
DEPARTMENT OF HOMELAND SECURITY
CUSTOMS AND BORDER PROTECTION
OFFICE OF BORDER PATROL - TUCSON SECTOR

TRACKING SYSTEM UPDATE

Update for tracking system Maintained by (b)(6)

(b)(6)

Z CODE	SAP PROJ CODE	AERC NO	RWA	PROJECT NAME	
(b) (7)(E)				Ajo EA for 10 RVS	1
				Campo UST Remediation	
				Douglas Acquire F&WS Property	2
				Douglas Complete White Water Draw	3
				Douglas Roadway, Temporary Vehicle Barrier and Pedestrian Fence	4
				Douglas 10' CMP, Erosion Control/Monsoon Repair	5
				Naco Roadways East & West of the POE	6
				Nogales Construct 1.5 Miles of Roadway	7
				Ajo, Tuc, Cag Temporary Vehicle Barriers	8
				Nogales Ephriam Ridge Reclamation	9
				Nogales 2 Additional Roadway Miles	10
				Nogales Relocate Lighting Between POEs	11
				Nogales Tunnels	12
				Sonoita 5 Miles of Roadway Design	13
				Tucson PDT Coordination	14
				Naco Temporary Vehicle Barrier	15
				Papago Farms	16
				Tactical Infrastructure Western Arizona (TIWAZ)	17

INTERNATIONAL DETAIL 17

OTHER ITEMS

NEXT MEETINGS

24 May 2005 @ 10:00 – Tucson Station

28 June 2005 @ 10:00 – Tucson Station

26 July 2005 @ 10:00 – Tucson Station

23 August 2005 @ 10:00 – Tucson Station

13 September 2005 @ 10:00 – Tucson Station



Environment - see notes

- 1)
- 2) 60% complete construction
- 3) All roadway plans done
construction on east side done
Fences done in low water crossing - needs contour to structure
- 4) Nogales - plant June July deployment
beginning promote
- 5) Maco Roadways - repair 4 miles E & W built out
begin for 10 miles w/ 1 mile each side in contours
by mid May
8 phases miles of plans in shelf
- 6) Nogales - no contour
- 7) NO - putty crews to fabricate
- 8) Nogales - putty real estate
- ROW to GSKC
- 9) Nogales 2 add miles
- ROW putty
- 10) Nogales - putty ROW
- 11) Tunnels - coordination ongoing
- 12) Santa Rosa - final construction on going
- 13) PDT
- 14) Maco Turnp - under construction
- 15)
- 16)
- 17) F. Nitch - design & coordination w/ POE

(b)(7)(E)

(b)(7)(E)

(b)(7)(E)

(b) (6)

From: (b) (6)

Sent: Tuesday, April 19, 2005 12:30 PM

To:

(b) (6)

Subject: RE: TCA PDT 26 April Meeting Agenda

Attached is the revised agenda.... Please advise if you have any additional additions...

Thanks

*** FOLLOWS ***

The next Tucson Sector PDT meeting will be held at the Tucson Station next Tuesday, 26 April 2005. The Environmental Working Group will meet at 08:30 prior to the regularly scheduled PDT meeting.

We presently have 2 deployments underway that were coordinated through JTF-North. These deployments total 90 soldiers constructing patrol road, bollard fence and low water crossings on the patrol roads.

Additionally, 2.5 miles of new lighting has been energized east of the POE in Naco. This lighting is being fitted with vandal shields and should be operational by the date of the PDT meeting.

(b) (6)

~~This message contains confidential information and is intended only for the individual named. If you are not the named addressee you should not disseminate, distribute or copy this e-mail. Please notify the sender immediately by e-mail if you have received this e-mail by mistake and delete this e-mail from your system. E-mail transmission cannot be guaranteed to be secure or error-free as information could be intercepted, corrupted, lost, destroyed, received late or incomplete, or could contain viruses. The sender therefore does not accept liability for any error or omission in the contents of this message, which arises as a result of e-mail transmission. If verification is required, please request a hard-copy version from the sender.~~

4/22/2005

BW1 FOIA CBP 007920

TACTICAL INFRASTRUCTURE PROGRAM MANAGEMENT
DEPARTMENT OF HOMELAND SECURITY
CUSTOMS AND BORDER PROTECTION
OFFICE OF BORDER PATROL - TUCSON SECTOR

MEETING AGENDA

Meeting Date and Time: 26 April 2005 @ 10:00 am
Meeting Location: Tucson Station
Meeting Purpose: TCA PDT Meeting
Conference Call In Number

Number
passcode

(b) (7)(E)

DISTRIBUTION

(b) (6)

INTRODUCTIONS

ACTION ITEMS

1. GSA coordination on drainage tunnel access work. Follow-up with local contact at the POE.	(b) (6)
2. Follow-up on paving the Nogales ½ mile with a private contractor once funding is available	
3. Follow-up on Asphalt and stormwater issues	
4. NOI for deployments posted before 1 & 10 April deployments	
5. Finalize SOW and prepare fee proposal for FY'05 engineering services by Baker Eng.	

TACTICAL INFRASTRUCTURE PROGRAM MANAGEMENT
DEPARTMENT OF HOMELAND SECURITY
CUSTOMS AND BORDER PROTECTION
OFFICE OF BORDER PATROL - TUCSON SECTOR

6.	Information on POC doing legal review on Ephraim Ridge real estate report provided to (b) (6) for follow-up	(b) (6)
7.	Forward POC information regarding vendors on 1 & 10 April deployments for Naco, Arizona to (b) (6)	
Environmental Working Group		
1.	Set aside (b) (5) for mitigation on Whitewater Draw 404 permit	
2.	SOW and fee proposal for TON permanent vehicle barriers	
3.	Prepare draft response(s) to comments for the PEIS. GSRC will make available within a week and (b) (6) will follow-up with a broadcast e-mail on 12 April	
4.	Tucson BA out for internal review by 1 April	
5.	Ephraim Ridge Reclamation SOW and request for fee proposal for Phase I ESA to GSRC	
6.	San Pedro BA – need comments and review of Low Water Crossing footprint (attached) by 12 April	
7.	Add (b) (6) of the TON to the PDT meeting distribution	

MILITARY DEPLOYMENTS

Arizona Army National Guard

Scheduled Deployments FY'05

Douglas 10 to 25 June 2005 101st Engineer Company from Massachusetts

Douglas 5 to 25 June 2005 980th EnBN

JTF-N

Scheduled Deployments FY'05

Naco (west) 1 to 30 April, 2005 west of POE JT4000-05 - 307th Eng. Bn.

Naco (east) 10 April to 10 May 2005 JT4159-05

ENGINEERING

Baker Eng.

Douglas, Lighting (5 Miles)

Douglas, 13-Mile

Douglas, International Ditch

Naco, Lighting (5 Miles)

Nogales, Schematic Design on hold pending resolution of real estate issues and funding to proceed.

Naco, 10-Mile Roadway complete

FY'05 Engineering Projects

The following SOWs are developed:

2 additional miles of roadway in Douglas

relocation of lights in Nogales

2 additional miles of roadway in Nogales

4 miles in Sonoita

TACTICAL INFRASTRUCTURE PROGRAM MANAGEMENT
DEPARTMENT OF HOMELAND SECURITY
CUSTOMS AND BORDER PROTECTION
OFFICE OF BORDER PATROL - TUCSON SECTOR

ENVIRONMENTAL

GSRC

(b) (6)

PEIS Tucson & Yuma (AERC 225)

Tucson BA

Ephraim Ridge

Whitewater Draw 404 Permit

San Pedro River LWC BA

Vehicle Barriers - Tohono O'Odham Nation (TON)

Temporary Vehicle Barriers, complete

Sonoita Border Road

Tactical Infrastructure for Western Arizona

USPP

Nogales Schematic Design

Cooperating Agency (AZF&G, etc.)

(b) (6)

REAL ESTATE

USACE - Sacramento

(b) (6)

Douglas, International Ditch

Nogales, 2-Miles Roadway

Nogales Schematic Design

Sonoita Roadway

NLC - Laguna Nigel

Ephraim Ridge Report

(b) (6)

PROCUREMENT

AERC

(b) (6)

Discussion of procurement process and timeline for BOMs

Status of Procurement for deployments (current and June National Guard deployments into Whitewater Draw)

CONSTRUCTION

Kleinfelder

(b) (6)

Updates (see web page below)

To access a website that has updates, go to:

www.kleinfelder.com

-Click on the **Client Link** link at the left of the page.

-Select **Border Patrol Construction Oversight** from the drop-down menu.

-For a User Name enter (b) (7)(E)

-For a Password enter:

(The User Name and Password are case-sensitive, so make sure you don't capitalize.)

-Select the deployment you wish to view

TACTICAL INFRASTRUCTURE PROGRAM MANAGEMENT
DEPARTMENT OF HOMELAND SECURITY
CUSTOMS AND BORDER PROTECTION
OFFICE OF BORDER PATROL - TUCSON SECTOR

TRACKING SYSTEM UPDATE

Update for tracking system Maintained by (b) (6)

(b) (6)

Z CODE	SAP PROJ CODE	AERC NO	RWA	PROJECT NAME
(b) (7)(E)				Ajo EA for 10 RVS
				Campo UST Remediation
				Douglas Acquire F&WS Property
				Douglas Complete White Water Draw
				Douglas Roadway, Temporary Vehicle Barrier and Pedestrian Fence
				Douglas 10' CMP, Erosion Control/Monsoon Repair
				Naco Roadways East & West of the POE
				Nogales Construct 1.5 Miles of Roadway
				Ajo, Tuc, Cag Temporary Vehicle Barriers
				Nogales Ephriam Ridge Reclamation
				Nogales 2 Additional Roadway Miles
				Nogales Relocate Lighting Between POEs
				Nogales Tunnels
				Sonoita 5 Miles of Roadway Design
				Tucson PDT Coordination
				Naco Temporary Vehicle Barrier
				Papago Farms
				Tactical Infrastructure Western Arizona (TIWAZ)

OTHER ITEMS

NEXT MEETINGS

24 May 2005 @ 10:00 – Tucson Station
28 June 2005 @ 10:00 – Tucson Station
26 July 2005 @ 10:00 – Tucson Station
23 August 2005 @ 10:00 – Tucson Station
13 September 2005 @ 10:00 – Tucson Station

Date: 10/13/2004 12:02 PM

Sender: (b) (6)

Priority: Normal

Subject: TCA PDT Meeting of 26 October 2004

Author: (b) (6)

Date: 10/13/2004 12:02:00 PM

Priority: Normal

(b) (6)

Subject: TCA PDT Meeting of 26 October 2004

Please find attached the TCA PDT Agenda for the meeting scheduled 26 October in

Tucson. Please note that (b) (6) will serve as your point of contact with

HDR effective immediately as I transition out of HDR with my last day being Friday 15 October. He can be reached at (b) (6) on his direct line, or by

e-mail at (b) (6)

~~<<102604AD.pdf>>~~

Current deployments arranged through JTF-North include nearly 300 personnel constructing bollard fence, low water crossings, roadway, and lighting upgrades

in Douglas and Naco. To review reports and pictures of these deployments you can

connect to the link below:

(b) (6)

-Click on the Client Link link at the left of the page.

-Select Border Patrol Construction Oversight from the drop-down menu.

-For a User Name enter: (b) (7)(E)

-For a Password enter: (b) (7)(E)
(The User Name and Password are case-sensitive, so make sure you don't capitalize.)

-Select the deployment you wish to view

(b) (6)

Senior Project Manager

(b) (6)



**TACTICAL INFRASTRUCTURE PROGRAM MANAGEMENT
DEPARTMENT OF HOMELAND SECURITY
BUREAU OF CUSTOMS AND BORDER PROTECTION
OFFICE OF BORDER PATROL - TUCSON SECTOR**

MEETING AGENDA

Meeting Date and Time: 26 October 2004 @ 10:00 am
Meeting Location: Tucson Station
Meeting Purpose: TCA PDT Meeting

INTRODUCTIONS 10:00

ACTION ITEMS 10:05 – 10:30

ACTION	RESPONSIBLE
1. Contract for GSRC to prepare EA for RVS in Douglas AO - AERC has not received any funding for Douglas/Wilcox RVS project. Follow up with HQ BOR to determine status. (b) (6)	(b) (6)
2. Ephraim Ridge Report & Discussion should be started with Ephraim Ridge property owner regarding the appraisal. Report due 14 September.	
3. Move the 1- 1/2" HDPEP waterline in Naco	
4. ROEs for Nogales Schematic Design for environmental surveys	
5. Nogales - (b) (6) bill follow-up	
6. Notify (b) (6) of Nogales Tunnels project and required coordination with GSA and the Deconcini POE	
7. Account for Castro Electric to assist, inspect & wire in RVS for Douglas deployment	
8. Follow-up on resolution for barriers on the Tohono O'odam Nation (TON)	
9. Conference Call on Nogales drainage issues with IBWC	
Environmental Working Group	
1. Cabeza Prieta Vehicle Barrier Has been renamed to Tactical Infrastructure for Western Arizona. (b) (6) to provide minutes of the 31 August 2004 meeting with agency's for attachment to the PDT minutes.	

RVS (information only)

From (b) (6) repeated here again this month: ".....RVS coordination with the Border Barrier PDT is not being discontinued - however our current focus is on establishing a forum where support of RVS is its primary objective. At the present time L-3/GSI will attend the RVS Meetings in lieu of the PDT Meetings."

MILITARY DEPLOYMENTS 10:30 – 11:00

Arizona Army National Guard

(b) (6)

Scheduled Deployments FY'05

- Alaska National Guard - 1 February 2005 (Douglas, Whitewater Draw)
- Colorado National Guard - 15 May 2005 (Douglas, Whitewater Draw)
- Alabama National Guard - 1 June 2005 (3- 2 week rotations of 150 Soldiers to construct roadway, fence, and low water crossing west of WWD in Douglas)

JTF- North

(b) (6)

TACTICAL INFRASTRUCTURE PROGRAM MANAGEMENT
DEPARTMENT OF HOMELAND SECURITY
BUREAU OF CUSTOMS AND BORDER PROTECTION
OFFICE OF BORDER PATROL - TUCSON SECTOR

Scheduled Deployments FY'05

- Douglas (2 miles Patrol Roads east of the airport & LWCs) CSE Co, 41st Engr Bn JT3995-05
12 Sept – 28 Oct
- Naco/Douglas (as noted) 46th Engr Bn 27 Sept – 6 Nov
 - **Naco**
 - Lights (2.5 miles) west of the Naco POE
 - 1.2 miles of road, 5 LWCs & Bollard Fence west of the Naco POE
 - 1.0 mile of road past the last road project in Naco west of the POE
 - **Douglas**
 - Retro fit of lights.
 - LWC #5
 - 1.5 miles of Patrol Roads

ENGINEERING

11:00 – 12:00

Baker Eng.

(b) (6)

- Naco 10 Mile Roadway Project
- Naco 4 Miles East (Eastern portion of Naco 10 Mile Roadway)
- Nogales 10 Mile Schematic Design
- Douglas, Lighting, design needed for October deployment by JTF-6
- Douglas, Construction Oversight, and Staking. (see project completion reports and pending deployments)
- Douglas, International Ditch
- Naco, Lighting (5 Miles) Split East and West of the POE
- Naco, Construction Oversight and Staking (see project completion reports and pending deployments)
- Nogales, 1-1/2 Miles Roadway (design complete, Real Estate underway)
- Nogales, Construction Oversight and Staking (see deployments)
- Permanent Survey Markers, being placed with deployments
- Temporary Vehicle Barriers (SON, NGL, TUC Stations)

FY'05 Engineering Projects

(b)(6)

SOW for these items below into AERC for processing:

- 2 additional miles of roadway in Douglas
- 10 additional miles of roadway in Naco
- relocation of lights in Nogales
- 2 additional miles of roadway in Nogales
- 5 miles in Sonoita
- Construction management services will be required for at least a 90 day deployment of 300 soldiers by JTF-6 and a 2 week deployment by a National Guard Unit.
- Engineering support for Cabeza Prieta EA

LUNCH

12:00

ENVIRONMENTAL

1:00 – 1:30

GSRC

(b) (6)

- PEIS Tucson & Yuma (AERC 225)
- Ephraim Ridge (Phase I ESA for Ephraim Ridge)

TACTICAL INFRASTRUCTURE PROGRAM MANAGEMENT
DEPARTMENT OF HOMELAND SECURITY
BUREAU OF CUSTOMS AND BORDER PROTECTION
OFFICE OF BORDER PATROL - TUCSON SECTOR

- Whitewater Draw 404 Permit.
- Cabeza Prieta
- Naco BA
- Vehicle Barriers - Tohono O'odham Nation (TON) (AJO & CAG Stations)
- Nogales Schematic Design
- The Ajo and Tucson Station RVS

REAL ESTATE

1:30 – 2:00

(b) (6)

USACE - Sacramento

- Douglas Lighting (5 Miles) Split East and West of the POE
- Douglas, 13-Miles Roadway West of POE
- Douglas, International Ditch – no activity
- Naco, Lighting (5 Miles) Split East and West of the POE
- Nogales, 2-Miles Roadway East of POE
- Nogales, Construction & ROW Acquisition
- Nogales, Schematic Design
- Sonoita, Preliminary Design, and Coordination
- Permanent Survey Markers
- Temporary Vehicle Barriers

NLC Laguna Nigel

(b) (6)

- Ephraim Ridge Reclamation

PROCUREMENT

2:00 – 2:15

(b) (6)

AERC

- Accounts at Local Vendors
- Lead time for future deployments
- Inventory After Deployment

CONSTRUCTION

2:15 – 2:30

(b) (6)

Kleinfelder

Reports on Whitewater Draw, Naco, Douglas, and Nogales deployments. To access a website that has updates, go to:

www.kleinfelder.com

-Click on the **Client Link** link at the left of the page.

-Select **Border Patrol Construction Oversight** from the drop-down menu.

-For a User Name enter:

(b) (7)(E)

-For a Password enter:

(The User Name and Password are case-sensitive, so make sure you don't capitalize.)

-Select the deployment you wish to view

OTHER ITEMS

2:30 – 2:45

- GAO report on agency coordination
<http://www.gao.gov/new.items/d04590.pdf>
- Spending Plan, Project Management Plan and September PDT Update

(b) (7)(E)

TACTICAL INFRASTRUCTURE PROGRAM MANAGEMENT
DEPARTMENT OF HOMELAND SECURITY
BUREAU OF CUSTOMS AND BORDER PROTECTION
OFFICE OF BORDER PATROL - TUCSON SECTOR

NEXT MEETING

23 November 2004 @ 10:00 – Tucson Station
21 December 2004 @ 10:00 – Tucson Station

Date: 11/15/2004 7:18 PM

Sender: (b) (6)

Priority: Normal

Subject: TCA PDT Meeting 23 November 2004

(b) (6)

Date: 11/15/2004 7:18:00 PM

Priority: Normal

(b) (6)

Subject: TCA PDT Meeting 23 November 2004

The regularly scheduled PDT meeting will be held at the Tucson Station at 10:00 am Mountain Standard Time. The agenda is attached for this meeting. An Environmental Working Group meeting will be held at 8:00 am for those interested, and it will follow the environmental portion of the agenda. Meetings have been over by 12:30 and this should be the case next Tuesday.

A conference call-in number and pass code will be forth coming.

Three deployments have just ended and one will finish up next week. Two roadway projects including low water crossings and bollard fencing in Douglas (and included retro-fitting existing lights) and one roadway project including low water crossings and bollard fencing in Naco. A deployment in Naco is finishing placement of border lighting. Special thanks to JTF-North for sourcing the units for these missions and their dedication 24/7 in getting the job done. You can review up to date information and view pictures (such as this completed low water crossing and bollard fence photograph attached) of the deployments at:

(b)(6)

-Click on the Client Link link at the left of the page.

-Select Border Patrol Construction Oversight from the drop-down menu.

-For a User Name enter: (b) (7)(E)

-For a Password enter:

(The User Name and Password are case-sensitive, so make sure you don't capitalize.)

-Select the deployment you wish to view

(b) (6)



DOUGLASL.PDF



112304AG.PDF

TACTICAL INFRASTRUCTURE PROGRAM MANAGEMENT
DEPARTMENT OF HOMELAND SECURITY
BUREAU OF CUSTOMS AND BORDER PROTECTION
OFFICE OF BORDER PATROL - TUCSON SECTOR

MEETING AGENDA

Meeting Date and Time: 23 November 2004 @ 10:00 am
 Meeting Location: Tucson Station
 Meeting Purpose: TCA PDT Meeting

ACTION ITEMS

ACTION	RESPONSIBLE
1. Contract for GSRC to prepare EA for RVS in Douglas AO - AERC has not received any funding for Douglas/Wilcox RVS project. Follow up with HQ BOR to determine status. (b) (6)	(b) (6)
2. Ephraim Ridge Report & Discussion should be started with Ephraim Ridge property owner regarding the appraisal. Report due 14 September. Follow-up by (b) (6)	
3. ROEs for Nogales Schematic Design for environmental surveys – meeting scheduled for 4 November 2004 in Nogales, Ownership and ROEs that have come back in provided for the meeting by (b) (6)	
4. Nogales schematic design alignment meeting on 4 November 2004 at the Nogales station	
5. GSA coordination on drainage tunnel access work. Follow-up with local contact at the POE.	
6. Memorandum to File on Nogales Fence, removal of landing mat with replacement landing mat.	
7. Nogales - (b) (6) bill follow-up	
8. Castro Electric follow-up and resolution to issues on Vandal shields	
9. SW Strategy concerns and follow-up on drainage issues in Agua Prieta.	
10. Publication notice in Douglas paper forwarded to (b) (6)	
11. JTF-North needs a current set of plans for Naco East. (subsequent discussions concerned the need for all the LWCs or if some could be deleted)	
12. International Ditch design and coordination as the project begins. GSA and IBWC needs to be notified and brought into the loop on design	
13. (b) (6) will investigate the possibility of having Baker provide preliminary designs for San Pedro River LWC	
14. APS drop and meter in Douglas for deployment electric supply	
15. Follow-up on paving the Nogales ½ mile with a private contractor	
Environmental Working Group	
1. Sector Attorney to be provided with a copy of the PEIS	
2. Follow-up with legal council on FOI request	
3. Follow-up on (b) (6) Checkpoint funding	
4. Temporary Vehicle Barriers EA comments due by 1 November 2004	
5. PEIS and agency coordination meeting minutes forwarded to be included in the PDT meeting minutes. Also need draft GSRC SOWs.	

TACTICAL INFRASTRUCTURE PROGRAM MANAGEMENT
DEPARTMENT OF HOMELAND SECURITY
BUREAU OF CUSTOMS AND BORDER PROTECTION
OFFICE OF BORDER PATROL - TUCSON SECTOR

MILITARY DEPLOYMENTS

Arizona Army National Guard

(b) (6)

Scheduled Deployments FY'05

- Douglas 1 February 2005 Alaska ANG in February @ Douglas Whitewater Draw - *read sched 11-25 Feb*
- Douglas 15 May 2005 Colorado ANG in May @ Douglas Whitewater Draw
- Douglas 1 June 2005 Alabama ANG in June and July (3 rotations) Douglas, West of POE, *NOT coming*
Patrol Roads & landing mat fence. *WFS Conson coming see det for 2 weeks*

JTF-6

(b) (6)

Scheduled Deployments FY'05

- Naco (New Lighting East of POE, working east for 2.5 miles), the 917th ending 22 November 2004
- Naco (delayed until April, 2005) west of POE for 3 LWCs and associated bollard fencing JT4000-05 - 307th Eng. Bn
- Naco/Douglas (as noted) 10 April to 20 May 2005 JT4159-05 *100 persons*
 - Naco east 1 to 2 miles patrol roadway construction
 - Douglas 2 to 4 LWCs

ENGINEERING

Baker Eng.

(b) (6)

- Douglas, Lighting (5 Miles) Split East and West of the Port-of-Entry (POE), Preliminary and Final Design
- Douglas, Construction Oversight and Staking.
- Douglas, 13-Mile Roadway West of POE, Preliminary and Final Design
- Douglas, International Ditch, Preliminary and Final Design.
- Naco, Lighting (5 Miles) Split East and West of the POE, Preliminary and Final Design.
- Naco, Construction Oversight and Staking.
- Nogales, Schematic Design. Task 100% complete, needing Real Estate resolution to complete go to next level of design
- Permanent Survey Markers
- Naco, 10-Mile Roadway, Preliminary and Final Design.
- SWPP Training and Quarterly/Annual Report Preparation. -
- Naco Waterline Relocation. 100% complete
- Temporary Retrofit of Existing Lights Douglas East. 100% complete
- Reset Nogales Property Corners Destroyed During Recent 1/2 Mile Const.

FY'05 Engineering Projects

(b) (6)

Development of the FY'05 design schedule is underway, current delays in the process include the need for FY'05 funding. A SOW for these items below has been submitted AERC for processing:

- 2 additional miles of roadway in Douglas
- 10 additional miles of roadway in Naco (may be deleted)
- relocation of lights in Nogales
- 2 additional miles of roadway in Nogales
- 5 miles in Sonoita (may be reduced to 4 miles)
- Construction management services will be required for at least a 90 day deployment of 300 soldiers by JTF-6 and a 2 week deployment by a National Guard Unit.
- Engineering support for Cabeza Prieta EA

TACTICAL INFRASTRUCTURE PROGRAM MANAGEMENT
DEPARTMENT OF HOMELAND SECURITY
BUREAU OF CUSTOMS AND BORDER PROTECTION
OFFICE OF BORDER PATROL - TUCSON SECTOR

ENVIRONMENTAL

GSRC

(b) (6)

- PEIS Tucson & Yuma (AERC 225)
- Ephraim Ridge (Phase I ESA for Ephraim Ridge)
- Whitewater Draw 404 Permit
- Naco BA
- The San Pedro River LWC BA
- Vehicle Barriers - Tohono O'odham Nation (TON) (AJO & CAG Stations)
- Temporary Vehicle Barriers
- Nogales Schematic Design
- The Ajo and Tucson Station RVS
- Ajo Station Expansion
- Sonoita Border Road
- (b) (7)(E) checkpoint
- Douglas/Wilcox RVS
- Interagency Coordination EWG
- Naco RVS
- Tactical Infrastructure for Western Arizona

NLC - Laguna

(b) (6)

- Upper San Pedro Partnership

REAL ESTATE

USACE - Sacramento

(b) (6)

- Douglas Lighting (5 Miles) Split East and West of the POE, No Activity
- Douglas, 13-Miles Roadway West of POE, No Activity
- Douglas, (b)(7)(E) No Activity
- Naco, Lighting (5 Miles) Split East and West of the POE, No Activity
- Nogales, 2-Miles Roadway East of POE, pending new Baker contract for boundary survey, this is pending FY'04 money.
- Nogales, Schematic Design *Gross estimate \$*
- Sonoita, Preliminary Design, and Coordination, No Activity
- Permanent Survey Markers, No Activity
- Temporary Vehicle Barriers, No Activity

NLC - Laguna Nigel

(b)(6)

- Ephraim Ridge Reclamation, rescheduled report due 24 September 2004, report was not delivered; (b) (6) will follow up on status.

PROCUREMENT

AERC

(b) (6)

- Lead time on BOMs

TACTICAL INFRASTRUCTURE PROGRAM MANAGEMENT
DEPARTMENT OF HOMELAND SECURITY
BUREAU OF CUSTOMS AND BORDER PROTECTION
OFFICE OF BORDER PATROL - TUCSON SECTOR

CONSTRUCTION
Kleinfelder

(b) (6)

Report on current Douglas deployments. To access a website that has updates, go to:

www.kleinfelder.com

-Click on the **Client Link** link at the left of the page.

-Select **Border Patrol Construction Oversight** from the drop-down menu.

-For a User Name enter:

-For a Password enter:

(b) (7)(E)

(The User Name and Password are case-sensitive, so make sure you don't capitalize.)

-Select the deployment you wish to view

OTHER ITEMS

Revised Spending plan for FY'04 Funding

NEXT MEETINGS

21 December 2004 @ 10:00 – Tucson Station

25 January 2005 @ 10:00 – Tucson Station

22 February 2005 @ 10:00 – Tucson Station

22 March 2005 @ 10:00 – Tucson Station

(b) (7)(E)



11/23/04

①

Environmental Working Group Meeting

- 1) Sector Council has received PETS
- 2) Sector Council to control FATA / Law 5027
- 3) (b) (7)(E) check pending to be done by OBP - tabled
- 4) Trip vehicle barrier - done
- 5) PETS to sit from (b) (6) - TACT West Desert - to be done today

PETS T/Y granted extension ^{for 60 days} new deadline 29 Jan 2005
50+ requests for extension

- Ephraim Ridge - draft SOW for SOWS - needs additional funds for SOWS
- needs (b) (5) - tabled pending funding & E. ridge grant from NCC
- 404 permit - WVO - waiting on USACE & Durnice & Douglas City
- NOA & letter waiting on Chief Signature
- need Fort Worth signature concurrence
- must mitigate for 404 impacts (b) (5)

- NACO BA / San Pedro low water crossing BA - same thing
- (b) (6) must send updated costs to DLM & F&WS
- BAKES take SOW for San Pedro River beyond preliminary design - NO funds
- F&WS wanted low water crossing
- TABLED for few months

- Delta Barrier on TON - minutes on web site
- approved VB by TON
- no money specifically set aside
- TON wants to be included in VB per Tact I WOA

T.I. W. A2 - Original wanted to break out VB

- T/Y copy call
- bordered road lies between outcrops
- North around outcrops to get to roads
- Roads N/S are illegal in wilderness area
- Signature level
- need to do EIS w/ VB
- (b) (6) needs to be contacted

TON gets priority on environmental document
- need for access road for 14 miles



EWG

②

Temp Vehicle Barriers - final draft review

- East / Jansi review had to stop 29/Nov
- Review by 12/10/04

Magala Suburban design - waiting on Footprints & Real Estate

- Opposition from landowners - better road design
- Design speed reduction
- avoid property owners concern
- Reduce length of road or construction

- EA still pending on hold

- No right of entry

Ajo / Tucson RUS - on hold until new contracts

Douglas / NACO RUS - take off list

Ajo Tucson Station EA out due shortly - next week

San Juan Border Road - What price of road does (b)(6) want to

- use? Needs Compensation

- (b)(6) to respond

Interagency coordination EWG - Forest Service complaints on water flow to Mexico - (b)(6)

~~Ajo Station EA - removal meeting w/ DOE~~

USPP - call on 10.11.04 by 8th



11/23/04 PPT

ACTION ITEMS

- 1) AUS - tabled until new contract
- 2) One left - statel Army 2004 - given to (b) (6) - due soon
- 4) Nogales Schenectady design alignment
 - additional 10 miles design
 - Followed existing road design & graded & speed
 - don't exceed Baker's original contract
 - Conference call in 2 weeks about redesign 12/13/04 09:00
 - Contract Baker
 - GSA Notice to proceed - (POE issue)
- 5) GSA Contribution on drainage tunnel
 - GSA has plans for Kennel - need to go w/ original plan
- 6) Fence memorandum → to me
- 7) Linker Materials Bill report
 - Confirmed material order & expedited
 - material used
 - Contracting office to confirm payment issue
- 8) Castro election on Vandal shield
 - General election to install shields
- 9) SW Station concerns over drainage issues
 - Castro on contract for tie in & lights
 - w/ mod for transformers & lights
- 9) SW Station concerns over drainage issues
 - Mexico complaints on water flow from fence
 - (b) (6) to discuss at SW meeting
- 10) Public Notice in Douglas
 - (b) (6) letter
 - no comments
- 11) Plans for Naco East - done
- 12) INTERNATIONAL RITCH - ISSUE & GSA NOTIFICATION
 - MEETING SOURCE & WATER



②

- 3) BAKER - LOW WATER CROSSING ON SAN PEDRO
 - TABLED NOT NEEDED FOR ENVIRONMENTAL - Continue FY06
- 4) AFS Diego & meter in Douglas at airport
 - AFS supply meter
 - WE supply settings pole & distribution box
- 5) Contractors for paving - pending

ENVIRONMENTAL Working Group
SEE OTHER PAGES

Any Any National Guard

- 1) check list take to (b) (6)
- 2) tables around mt to be done
Douglas
- 3) Some touches in FY06

JT-F North

- NACO west 1-30 April for Bland Fw on
need power by 1 April
- NACO east for roads
- Powering Budget cut - may not have units at end of yr

LEAC ESTAT?

See page - agenda

Engineering

- Douglas (Blanca) Light - 2 1/2 miles up in Naco Douglas lighting pending studies
Douglas west side - lights to be laid out
- Douglas Contractors - done Final completion report being done
1. 13 mile roadway - done Naco/Douglas boundary needs to be done
- Gas line in way



(3)

Boyle's intended dates - begin next week - key
Naco done

Nogales schedule - reduce realties

Puerto Seguro works - set of plans needed

Naco 10 miles - challenge crossing - review plans

SWPP - Euse printing it up; training completed; reports

Naco Watcher - done

try retrofit - demand voltage sweep port

Reset Nogales property covers - OKAT as of couple weeks ago

- Gate major problem - need materials list

Continued

2 miles roadwork in Nogales - EST

10 miles - ?

2 miles Nogales border fence

5 miles Sonora road to 4 miles

- (b)(6) corporation prepared alternative
- Baker needed what 4 miles

Construction

Pending report for not completed work

- all work has gone well



(1)

Tucson PDT - 12/21/04

Conference CALL

1. EPHEMERAL RIDGE - REPORT TO LEGAL REVIEW

2. Nogales Lehighmint - ~~RECEIVED~~ LANDOWNERSHIP - NEEDS WORK

3. GSA FARM LAND? possible REDESIGN?

- PRIORITY

4. Memo - TO (b)(6)

5. SW STRATEGY - US/MEXICO NO ISSUES IDENTIFIED

- NO FURTHER ACTION

- PROBABLY NEED TO IMPROVE WATERWAYS

6. INTERNATIONAL DITCH

- STARTED MAPING

- NEED TO SET UP MEETING W/ GSA & ~~THE~~ JOWC

7. Electric Supply - CASTRO has given COST

- AER NOT RECEIVED

- DOUGLAS IN AIRPORT MOST NORTHEN

8. PAUING - QUOTES TO BE RECEIVED

- DON'T HAVE FUNDS TO PAY

9. DZTO AG

10. (b)(6) TO INSPECT - SYSTEM INSPECTED, (b)(6) REVIEWED
DOUGLAS LIGHTS

1. FFX GATE - BUZZET, NEEDS PAINTING

- WANTS FENCE BUZZET THAT RESTRICTS ACCESS

- OBP WON'T USE FUNDING

2. COCOMIX AC - NO EXPERIENCE

SOMEONE TO LOOK AT OZC LEACHING POTENTIAL

EWG

1) (b)(5) AVREARE ⇒ CAN'T USE UNTIL MOA BETWEEN DOUGLAS
CBP HAS BEEN SIGNED

2) SOW/FED TON ⇒ WAITING ON FUNDING

3) ACT 2 ⇒ (b)(6) OKAY

⇒ CRETECAR HABITAT

4) DATA call on WFOCKNESS ACT

1 PERSON MINUTES etc

Date: 12/14/2004 1:57 PM

Sender: (b) (6)

(b) (6)

Priority: Normal

Subject: TCA PDT Conference Call 21 December 2004

(b) (6)

Date: 12/14/2004 1:57:00 PM
Priority: Normal

(b) (6)

HQ-IRM-001

Subject: TCA PDT Conference Call 21 December 2004

Please find attached the agenda for next Tuesdays Tucson Sector PDT Meeting via conference call. Within the last two months four successful deployments into Naco and Douglas have concluded. These units were sourced through JTF-North: 41st Eng. Bn. From Ft. Drum New York constructed 1.5 miles of roadway with bollard fencing at low water crossings east of the POE in Douglas; 46th Eng. Bn. From Ft. Polk, LA with a split deployment - 1 mile of roadway with low water crossings in Naco, 2 miles roadway with low water crossings in Douglas - lighting retro-fit in Douglas; and 917th Prime Beef Squadron from Carswell AFB, TX constructed 2.5 miles of lighting east of the POE in Naco.

Conference Call-in Number

Number is (b) (7)(E)

passcode for participants is (b) (7)(E)

There will not be an Environmental Working Group meeting this month. The regular PDT meeting will begin at 10:00 Mountain Time (9:00 Pacific, 11:00 Central, 12:00 Eastern)

(b) (6)

(b) (6)

~~This message contains confidential information and is intended only for the individual named. If you are not the named addressee you should not disseminate, distribute or copy this e-mail. Please notify the sender immediately by e-mail if you have received this e-mail by mistake and delete this e-mail from your system. E-mail transmission cannot be guaranteed to be secured or error-free as information could be intercepted, corrupted, lost, destroyed, received late or incomplete, or could contain viruses. The sender therefore does not accept liability for any error or omission in the contents of this message, which arises as a result of e-mail transmission. If verification is required, please request a hard-copy version from the sender.~~



122104AG.PDF

TACTICAL INFRASTRUCTURE PROGRAM MANAGEMENT
DEPARTMENT OF HOMELAND SECURITY
CUSTOMS AND BORDER PROTECTION
OFFICE OF BORDER PATROL - TUCSON SECTOR

MEETING AGENDA

Meeting Date and Time: 21 December 2004 @ 10:00 am
 Meeting Location: Tucson Station
 Meeting Purpose: TCA PDT Meeting

Conference Call-in Number

Number is (b) (7)(E)

Passcode for participants is (b) (7)(E)

ACTION ITEMS

ACTION	RESPONSIBLE
1. Ephraim Ridge Report due 14 September	(b) (6)
2. Nogales schematic design re-alignment	
3. GSA coordination on drainage tunnel access work. Follow-up with local contact at the POE.	
4. Memorandum to File on Nogales Fence, removal of landing mat with replacement landing mat.	
5. SW Strategy concerns and follow-up on drainage issues in Agua Prieta.	
6. International Ditch design and coordination as the project begins. GSA and IBWC needs to be notified and brought into the loop on design	
7. APS drop and meter in Douglas for deployment electric supply	
8. Follow-up on paving the Nogales ½ mile with a private contractor once funding is available	
9. Detertmine who is the GSA contact person for Douglas regarding the International Ditch.	
10. Castro Electric to check/inspect Douglas & Naco lighting work	
11. Fix gate at Dilleman's property	
12. Determine if cold mix asphalt can be used in LWCs	
Environmental Working Group	
1. Set aside (b) (5) for mitigation on Whitwater Draw 404 permit	
2. SOW and fee proposal for TON permanent vehicle barriers	
3. (b) (6) to formalize acceptance of Alt. 2 for roadway in Sonoita Station	
4. Data call and follow-up on access restrictions in the 1990 Wilderness Act	
5. PEIS and agency coordination meeting minutes forwarded to be included in the PDT meeting minutes. Also need draft GSRC SOWs.	

TACTICAL INFRASTRUCTURE PROGRAM MANAGEMENT
DEPARTMENT OF HOMELAND SECURITY
CUSTOMS AND BORDER PROTECTION
OFFICE OF BORDER PATROL - TUCSON SECTOR

MILITARY DEPLOYMENTS

Arizona Army National Guard

(b) (6)

Scheduled Deployments FY'05

Douglas 12 to 26 February 2005 Alaska ANG in February @ Douglas Whitewater Draw
Douglas 15 May 2005 Colorado ANG in May @ Douglas Whitewater Draw
Douglas 1 June 2005 Wisconsin ANG in June and July (3 rotations) Douglas, West of
POE, Patrol Roads & landing mat fence.

Alabama ANG tentatively rescheduled for FY'06.

MOA with OBP and National Guard Bureau.

JTF-N

(b) (6)

Scheduled Deployments FY'05

Naco (New Lighting East of POE, working east for 2.5 miles), the 917th ended 22
November 2004.
Naco 1 to 30 April, 2005 west of POE for 3 LWCs and associated bollard fencing
JT4000-05 - 307th Eng. Bn. Request power supply needed by 1 April at the Douglas
Airport.
Naco/Douglas (as noted) 10 April to 20 May 2005 JT4159-05
Naco east 1 to 2 miles patrol roadway construction
Douglas 2 to 4 LWCs

243 & 9, 10
BASE BASE IN MARCH

ENGINEERING

Baker Eng.

(b) (6)

Douglas, Lighting (5 Miles) Split East and West of the Port-of-Entry (POE) — NO PROGRESS

Douglas, 13-Mile Roadway West of POE. PLANS 2.5 MILES NACO/DOUGLAS SENT TO

Douglas, International Ditch, Preliminary and Final Design. REAL ESTATE REVIEW

Naco, Lighting (5 Miles) — SET SIDE POLES UP - NOT LIT GATHERING MAPPING DATA COMMENTS DUE 1/25/05

Nogales, Schematic Design MOVING ALIGNMENT CLOSER TO BORDER

Permanent Survey Markers ON FENCE

Naco, 10-Mile Roadway, Preliminary and Final Design. 6 KM MILE SPLIT - PLANS BEING WORKED ON DONE IN JAN

SWPP Training and Quarterly/Annual Report Preparation. delivery of annual report BEING WORKED ON

Reset Nogales Property Corners Complete, pending feedback from property owner COMPLETE

FY'05 Engineering Projects

(b) (6)

Development of the FY'05 design schedule is underway, current delays in the process include
the need for FY'04 funding.

2 additional miles of roadway in Douglas — NOT RECEIVED

relocation of lights in Nogales — MAY NEED TO WALK OUT W/ AGENTS

2 additional miles of roadway in Nogales

4 miles in Sonoita

Construction management services will be required for at least a 90 day deployment of
300 soldiers by JTF-6 and a 2 week deployment by a National Guard Unit.

TACTICAL INFRASTRUCTURE PROGRAM MANAGEMENT
DEPARTMENT OF HOMELAND SECURITY
CUSTOMS AND BORDER PROTECTION
OFFICE OF BORDER PATROL - TUCSON SECTOR

ENVIRONMENTAL

GSRC

(b) (6)

PEIS Tucson & Yuma (AERC 225), comment due date of 29 January 2005.

Ephraim Ridge Phase I ESA for Ephraim Ridge *NO NOTICE TO PROCEED - ON HOLD*

Whitewater Draw 404 Permit. *IN REVIEW (ABA)*

San Pedro River LWC BA *NEEDS ENGINEERING DESIGN - NOT ANTICIPATING FUNDING*

Vehicle Barriers - Tohono O'odham Nation (TON) (AJO & CAG Stations)

Temporary Vehicle Barriers, Proposed FONSI was expected by 29 November 2004. *STILL NO FUNDING*

Ajo Station Expansion *COMMENTS DUE EARLY JAN*

Sonoita Border Road *REVISIONS -> INTERNAL REVIEW*

(b) (7)(E) checkpoint *NO FUNDING - TABLED*

Tactical Infrastructure for Western Arizona (Cabeza Prieta NWR, Barry M. Goldwater

Bombing Range, etc.) *2 DIFF SURVEYS DONE - CASE DONE, CARRIED ON- GOING*

USPP the Upper San Pedro Partnership will be providing a list of projects for review. *CON OF CULTURAL*

Coordination by (b) (6)

TUCSON BA - NEARLY ENFORCEMENT STARTS

(All RVS projects are tabled at this time and include: 1) Ajo and Tucson Station RVS; 2)

Douglas/Wilcox RVS; & Naco RVS)

REAL ESTATE

USACE - Sacramento

(b) (6)

Douglas Lighting (5 Miles) Split East and West of the POE, No Activity *WAITING FOR SURVEY*

Douglas, 13-Miles Roadway West of POE, No Activity

Douglas, International Ditch, No Activity

Naco, Lighting (5 Miles) Split East and West of the POE, No Activity

Nogales, 2-Miles Roadway East of POE, pending new Baker contract for boundary survey, this is pending FY'04 money.

Nogales, Schematic Design, Note meeting held regarding property owners hostile to the new roadway. Item on hold pending re-alignment and direction from OBP on condemnation issues.

Sonoita, Preliminary Design, and Coordination, No Activity *NO FUNDING*

Temporary Vehicle Barriers, No Activity

NLC - Laguna Nigel

(b)(6)

Ephraim Ridge Reclamation, rescheduled report due 14 September 2004

PROCUREMENT

AERC

(b) (6)

CONSTRUCTION

Kleinfelder

(b) (6)

Report on Douglas & Naco deployments. Current information can be accessed at the website listed below:

www.kleinfelder.com

-Click on the **Client Link** link at the left of the page.

TACTICAL INFRASTRUCTURE PROGRAM MANAGEMENT
DEPARTMENT OF HOMELAND SECURITY
CUSTOMS AND BORDER PROTECTION
OFFICE OF BORDER PATROL - TUCSON SECTOR

- Select **Border Patrol Construction Oversight** from the drop-down menu.
- For a User Name enter: (b) (7)(E)
- For a Password enter: (b) (7)(E)
- (The User Name and Password are case-sensitive, so make sure you don't capitalize.)
- Select the deployment you wish to view

OTHER ITEMS

Status of FY'04 Monies

(b) (6)

Status of FY'05 Monies

NEXT MEETINGS

25 January 2005 @ 10:00 – Tucson Station
22 February 2005 @ 10:00 – Tucson Station
22 March 2005 @ 10:00 – Tucson Station

Date: 1/14/2005 1:02 PM

Sender:

To:

(b) (6)

cc:

bcc:

Priority: Normal

Subject: TCA PDT Meeting 25 January 2005 in Tucson

(b) (6)

Date: 1/14/2005 1:02:00 PM

Priority: Normal

bcc:

To:

To:

To:

To:

To:

To:

To:

To:

To:

To:

To:

To:

To:

To:

To:

To:

To:

To:

To:

To:

To:

To:

To:

To:

To:

HC

cc:

cc:

at:

Subject: TCA PDT Meeting 25 January 2005 in Tucson

Please find attached the meeting agenda for the Tucson Sector PDT meeting to be held Tuesday 25 January in Tucson. We will have an Environmental Working Group at 8:30 am mountain time, the regular PDT at 10:00 am, and a Engineering Working Group at 1:30.....

The Environmental Working Group agenda will follow the environmental portion of the regular PDT Meeting Agenda

The Engineering Working Group workingl discuss: 1) scoping issues for engineering and 2) redesign of the bollard fence to save costs

A conference call in line has been arranged:

Number is (b) (7)(E)

passcode for participants is (b) (7)(E)

(b) (6)

~~This message contains confidential information and is intended only for the individual named. If you are not the named addressee you should not~~

disseminate, distribute or copy this e-mail. Please notify the sender immediately by e-mail if you have received this e-mail by mistake and delete this e-mail from your system. E-mail transmission cannot be guaranteed to be secured or error-free as information could be intercepted, corrupted, lost, destroyed, received late or incomplete, or could contain viruses. The sender therefore does not accept liability for any error or omission in the contents of this message, which arises as a result of e-mail transmission. If verification is required, please request a hard-copy version from the sender.



012505AG.PDF

TACTICAL INFRASTRUCTURE PROGRAM MANAGEMENT
DEPARTMENT OF HOMELAND SECURITY
CUSTOMS AND BORDER PROTECTION
OFFICE OF BORDER PATROL - TUCSON SECTOR

MEETING AGENDA

Meeting Date and Time: 25 January 2005 @ 10:00 am
Meeting Location: Tucson Station
Meeting Purpose: TCA PDT Meeting
Conference Call In Number
Number
passcode

(b) (7)(E)

ACTION ITEMS

1. Ephraim Ridge Report	(b) (6)
2. Nogales schematic design re-alignment	
3. GSA coordination on drainage tunnel access work. Follow-up with local contact at the POE.	
4. International Ditch design and coordination as the project begins. GSA and IBWC needs to be notified and brought into the loop on design	
5. APS drop and meter in Douglas for deployment electric supply	
6. Follow-up on paving the Nogales ½ mile with a private contractor once funding is available	
7. Fix gate at Dilleman's property	
8. Determine if cold mix asphalt can be used in LWCs	
9. Plans of Tunnel and access design forwarded to POE for additional comments	
10. Follow-up on Asphalt and stormwater issues	
11. Copy of Tucson BA to (b) (6)	
12. Enforcement data to (b) (6) for BA	
Environmental Working Group	
1. Set aside (b) (5) for mitigation on Whitewater Draw 404 permit	(b) (6)
2. SOW and fee proposal for TON permanent vehicle barriers	

MILITARY DEPLOYMENTS

Arizona Army National Guard

(b) (6)

Scheduled Deployments FY'05

Douglas 12 to 26 February 2005 Alaska ANG in February @ Douglas Whitewater Draw

Douglas 15 May 2005 Colorado ANG in May @ Douglas Whitewater Draw

Douglas 1 June 2005 Wisconsin ANG in June and July (3 rotations) Douglas, West of POE, Patrol Roads & landing mat fence.

JTF-N

(b) (6)

**TACTICAL INFRASTRUCTURE PROGRAM MANAGEMENT
DEPARTMENT OF HOMELAND SECURITY
CUSTOMS AND BORDER PROTECTION
OFFICE OF BORDER PATROL - TUCSON SECTOR**

Scheduled Deployments FY'05

Naco 1 to 30 April, 2005 west of POE for 3 LWCs and associated bollard fencing JT4000-05 - 307th Eng. Bn. Request power supply needed by 1 April at the Douglas Airport.

Naco/Douglas (as noted) 10 April to 20 May 2005 JT4159-05

Naco east 1 to 2 miles patrol roadway construction

Douglas 2 to 4 LWCs

ENGINEERING

Baker Eng.

(b) (6)

Douglas, Lighting (5 Miles)

Douglas, 13-Mile Roadway

Douglas, International Ditch

Naco, Lighting (5 Miles)

Nogales, Schematic Design Realignment is pending new SOW and funding.

Naco, 10-Mile Roadway

SWPP Training and Quarterly/Annual Report Preparation

FY'05 Engineering Projects

(b) (6)

2 additional miles of roadway in Douglas

relocation of lights in Nogales

2 additional miles of roadway in Nogales

4 miles in Sonoita

Construction management services will be required for at least a 90 day deployment of 300 soldiers by JTF-6 and a 2 week deployment by a National Guard Unit.

ENVIRONMENTAL

GSRC

(b) (6)

PEIS Tucson & Yuma (AERC 225)

Tucson BA

Ephraim Ridge (Phase I ESA for Ephraim Ridge)

Whitewater Draw 404 Permit Commitment/obligation of the **(b) (5)** needed for mitigation

San Pedro River LWC BA

Vehicle Barriers - Tohono O'odham Nation (TON)

Temporary Vehicle Barriers, complete

The Ajo and Tucson Station RVS

Sonoita Border Road

Tactical Infrastructure for Western Arizona

USPP

Nogales Schematic Design

REAL ESTATE

USACE - Sacramento

(b) (6)

Douglas, International Ditch

Nogales, 2-Miles Roadway East of POE, pending new Baker contract for boundary survey, this is pending FY'04 money.

Nogales Schematic Design, pending boundary survey

Sonoita Roadway

TACTICAL INFRASTRUCTURE PROGRAM MANAGEMENT
DEPARTMENT OF HOMELAND SECURITY
CUSTOMS AND BORDER PROTECTION
OFFICE OF BORDER PATROL - TUCSON SECTOR

NLC - Laguna Nigel
Ephraim Ridge Report

(b)(6)

PROCUREMENT
AERC

(b) (6)

Funds for Tucson Sector and tracking contracts and projects contained on the RWA's
Castro Electric for APS hook-up in Douglas

CONSTRUCTION
Kleinfelder

(b) (6)

To access a website that has updates, go to:

www.kleinfelder.com

-Click on the **Client Link** link at the left of the page.

-Select **Border Patrol Construction Oversight** from the drop-down menu.

-For a User Name enter: (b) (7)(E)

-For a Password enter:

(The User Name and Password are case-sensitive, so make sure you don't capitalize.)

-Select the deployment you wish to view

OTHER ITEMS

NEXT MEETINGS

22 February 2005 @ 10:00 – Tucson Station

22 March 2005 @ 10:00 – Tucson Station

TACTICAL INFRASTRUCTURE PROGRAM MANAGEMENT
DEPARTMENT OF HOMELAND SECURITY
CUSTOMS AND BORDER PROTECTION
OFFICE OF BORDER PATROL - TUCSON SECTOR

MEETING AGENDA

Meeting Date and Time: 25 January 2005 @ 10:00 am
Meeting Location: Tucson Station
Meeting Purpose: TCA PDT Meeting
Conference Call In Number

Number
passcode

(b) (7)(E)

ACTION ITEMS

1. Ephraim Ridge Report	(b) (6)
2. Nogales schematic design re-alignment	
3. GSA coordination on drainage tunnel access work. Follow-up with local contact at the POE.	
4. International Ditch design and coordination as the project begins. GSA and IBWC needs to be notified and brought into the loop on design	
5. APS drop and meter in Douglas for deployment electric supply	
6. Follow-up on paving the Nogales ½ mile with a private contractor once funding is available	
7. Fix gate at Dilleman's property	
8. Determine if cold mix asphalt can be used in LWCs	
9. Plans of Tunnel and access design forwarded to POE for additional comments	
10. Follow-up on Asphalt and stormwater issues	
11. Copy of Tucson BA to (b) (6)	
12. Enforcement data to (b) (6) for BA	
Environmental Working Group	
1. Set aside (b) (5) for mitigation on Whitewater Draw 404 permit	(b) (6)
2. SOW and fee proposal for TON permanent vehicle barriers	

MILITARY DEPLOYMENTS

Arizona Army National Guard
Scheduled Deployments FY'05

(b) (6)

Douglas 12 to 26 February 2005 Alaska ANG in February @ Douglas Whitewater Draw
Douglas 15 May 2005 Colorado ANG in May @ Douglas Whitewater Draw
Douglas 1 June 2005 Wisconsin ANG in June and July (3 rotations) Douglas, West of POE, 125
Patrol Roads & landing mat fence. *mass.*

JTF-N

(b) (6)

TACTICAL INFRASTRUCTURE PROGRAM MANAGEMENT
DEPARTMENT OF HOMELAND SECURITY
CUSTOMS AND BORDER PROTECTION
OFFICE OF BORDER PATROL - TUCSON SECTOR

Scheduled Deployments FY'05

Naco 1 to 30 April, 2005 west of POE for 3 LWCs and associated bollard fencing JT4000-05 - 307th Eng. Bn. Request power supply needed by 1 April at the Douglas Airport.

Naco/Douglas (as noted) 10 April to 20 May 2005 JT4159-05

Naco east 1 to 2 miles patrol roadway construction

Douglas 2 to 4 LWCs

ENGINEERING

Baker Eng.

(b) (6)

Douglas, Lighting (5 Miles)

Douglas, 13-Mile Roadway

Douglas, International Ditch

Naco, Lighting (5 Miles)

Nogales, Schematic Design Realignment is pending new SOW and funding.

Naco, 10-Mile Roadway

SWPP Training and Quarterly/Annual Report Preparation

FY'05 Engineering Projects

(b) (6)

2 additional miles of roadway in Douglas

relocation of lights in Nogales

2 additional miles of roadway in Nogales

4 miles in Sonoita

Construction management services will be required for at least a 90 day deployment of 300 soldiers by JTF-6 and a 2 week deployment by a National Guard Unit.

ENVIRONMENTAL

GSRC

(b) (6)

PEIS Tucson & Yuma (AERC 225)

Tucson BA

Ephraim Ridge (Phase I ESA for Ephraim Ridge)

Whitewater Draw 404 Permit Commitment/obligation of the (b) (4) needed for mitigation

San Pedro River LWC BA

Vehicle Barriers - Tohono O'odham Nation (TON)

Temporary Vehicle Barriers, complete

The Ajo and Tucson Station RVS

Sonoita Border Road

Tactical Infrastructure for Western Arizona

USPP

Nogales Schematic Design

REAL ESTATE

USACE - Sacramento

(b) (6)

Douglas, International Ditch

Nogales, 2-Miles Roadway East of POE, pending new Baker contract for boundary survey, this is pending FY'04 money.

Nogales Schematic Design, pending boundary survey

Sonoita Roadway

TACTICAL INFRASTRUCTURE PROGRAM MANAGEMENT
DEPARTMENT OF HOMELAND SECURITY
CUSTOMS AND BORDER PROTECTION
OFFICE OF BORDER PATROL - TUCSON SECTOR

NLC - Laguna Nigel
Ephraim Ridge Report

(b) (6)

PROCUREMENT
AERC

(b) (6)

Funds for Tucson Sector and tracking contracts and projects contained on the RWA's
Castro Electric for APS hook-up in Douglas

CONSTRUCTION
Kleinfelder

(b) (6)

To access a website that has updates, go to:

www.kleinfelder.com

-Click on the **Client Link** link at the left of the page.

-Select **Border Patrol Construction Oversight** from the drop-down menu.

-For a User Name enter: (b) (7)(E)

-For a Password enter: (b) (7)(E)

(The User Name and Password are case-sensitive, so make sure you don't capitalize.)

-Select the deployment you wish to view

OTHER ITEMS

NEXT MEETINGS

22 February 2005 @ 10:00 – Tucson Station

22 March 2005 @ 10:00 – Tucson Station



①

TACSON POT

1) ACTION ITEM

- 1) Eyring Ridge Report - sent to CBP legal - Table for enough north
- 2) Need phase 1
- 2) Nogales Realign - NO STARTS - NO FUNDS TILL RECENTLY
- 3) GSA coordination on tunnels
 - FAST LANE projects
 - Commercial vehicle
 - Elevated docks from POE's
- 4) Int. ditch coordination - Douglas
 - Site visit on Jan 13/14 on changes
 - met w/ BP for tour
 - 4 drainage basins which drain into the Int. ditch
 - BP wants ~~not~~ covered ditch not covered
- 5) A/S drop & meter at Douglas
 - Not to be dropped this year
 - units to be housed at hotels - not at airport
- 6) Nogales 1/2 mile paving private contractor
 - record quote
- 7) Delmas Frijoles Gate - Done 1/1/04
- 8) Delmas Cold Mix
 - working on ADOT design
 - (b) (4) / row at plant + (b) (4) / TOW shipping
 - figure w/ contract concrete cost 3 same
- 9) Tunnel Plans - TO POE district
- 10) No answer yet
- 11) Done
- 12) Engineering data done

END

11



2

nothing - JTF-North

nothing new

Everyone on list to come

all going to Douglas

~~to AZ ANG sites~~

AZ ANG - (b)(6)

3 deployments - WWS - noted on draft OKAY

- water meter - city took meter needs new meter

Draw account for small tide items

+ transportation unit

Inquiry

Douglas Light - 5 miles EEW POE designs done

- poles to be put up

Douglas Leaking¹⁷ 8 miles west 5 miles done

30 day counts next POT

Douglas Interim Patch

Naco Light (5 miles) waiting on additional conditions (visitors etc)

other side coming along w/ roadway data

needs 10 miles 6 & 4 miles in QA/QC

~~South~~

SWP thing - reports done

Nogales 10 mile exchange

Nogales slower permits - GSA to be used for dogs

- lay out for plans

ITSC - ~~plans~~ (b)(6)

Naco ~~Waste~~ Waste treatment sails occasionally

Placed rip rap - solids traps & build up



1/25/04

TI-PBT - Tucson

Event Work Group

1) Action Items

WWD Funds - not dropped

2) EUG

PEIS - Jan 27 close public comments

- Request send 3 copies of reports to DOW - Tucson

TOVAD - Get \$ 500 for vehicle banners

- \$

Tucson BA - include water type programs

- need energy consultation info

- send BA

- Energy consultation

- tally of road use

- need water tank

- End of Feb to F&WS

Ephraim Ridge - table issue

- proceed w/ phase 1

- Get NLC on lease

- Has ROE approved

WWD permit - pending permits

- No Douglas response on ROA for mitigation

Smelter Low Water Crossing BA - How does low water crossing work

- no funds until results

- 18% concept by next PBT

Vehicle banners on TOV - Request to receive 500 \$ & 500 paper



(2)

T Capable Units - Forest Complete

Lack of Military

Getting numerous mis-thoughts at Bureau level
- Use BP personnel from Tucson station or Sector

RVS program shut down due to no contractor

Bel Rio - HQ BOR - many obligations to

Tucson - 3 sites problematic

Ajo - Organized site?

Santa Rosa Road - final site selected by (b)(6)

- Consents do on PD-Ext on 1/31/05

TIWD - Sperry Plan

- Construction

- EIS & Review^{EA}

(b)(5)

permanently vehicle lanes for TWD by TWD money

- TWD for infrastructure

(b)(6)

- AC at HQ BOR

(b)(5)

- Come up w/ over next 5 years

- Resources available - lack of military

USPA - water

Nogley Scientific Design - no status



Real Estate

pending contract review

Procurement

needs concrete pay terms - need data

Construction

Submitted all done for work complete

Waiting on SOUs for WWD

Date: 8/16/2004 5:49 PM

Sender:

To:

cc:

bcc:

Priority: Normal

Subject: FW: BP NEPA Status

Author: (b)(6)

at HQ-IRM-001

Date: 8/16/2004 5:49:00 PM

Priority: Normal

bcc:

To:

(b)(6)

(b)(6)

Subject: FW: BP NEPA Status

FYI.....

From: (b)(6)

Sent: Monday, August 16, 2004 2:37 PM

To: (b)(6)

Subject: BP NEPA Status

(b)(6) --attached is a revised NEPA status log for the Tucson Sector. Sorry--the one I did last week was off the top of my head and I forgot a few of them! <<Tucson_BP_NEPA_Summary&Status.DOC>>



TUCSON_B.DOC

Date	Title	Project Description	Project and Compliance Sta
TUCSON SECTOR			
Apr 1991	Draft EA For JTF-6 Operation 91024, Douglas, Cochise County, AZ; Prepared by USACE Los Angeles District	3 Miles of Drag Road located approx. 20 Miles east of Douglas.	Assume completed.
Feb 1993	Final EA for the Border Road Maintenance and Repair, Naco, Cochise County, AZ; Prepared by USACE Los Angeles District	22 miles of road repair and maintenance. 6.5 Miles east of POE; 15.4 Miles West of POE. Culverts and Gabions where appropriate. Grading to existing width of road, some widening at culverts. Three washes on east road and four on west. One wash to be repaired near the San Pedro River. Agreement with BLM will be on File?	Assume completed.
Feb 1993	Final EA for JTF-6 Operation JT089-93, JT094-93, and JT265-93, Douglas, Cochise County, AZ; Prepared by USACE Los Angeles District	12.5 Miles of Road Repair starting at WWD and going west. Road to the east starts 2 miles east of Douglas at the "Airport Gate" and proceeds for 6.5 Miles (Where Mountain Road Begins). Approximately 1 mile of "mountain road". Continue after Mountain Road for 5 miles. (Total 12.5 Miles or Road repair to the East). Fencing located at the Douglas BP Station. Various locations for staging areas (Pg 7). Includes culverts, minor filling, etc...	Assume completed.
Apr 1994	Final EA for Border Fence Construction and Road Repair, Naco, Cochise County, AZ; Prepared by USACE Los Angeles District	3 Miles of steel landing mat fence 1.5 miles east and 1.5 miles west of Naco POE. Improvement of Road .5 miles east and west of POE to include culverts.	Completed.

Date	Title	Project Description	Project and Compliance Sta
Jul 1996	Draft EA JTF-6 Road Maintenance and Construction, Naco-Douglas, Cochise County, AZ; Prepared by USACE Fort Worth District	Road maintenance activities on 52 miles of road maintenance. Starting at Silver Creek east of Douglas and going to Forest Service boundary west of Naco (52 Miles). 2.5 miles of rail barrier fence starting approx. 2 miles west of Naco POE and going west for 2.5 miles. 2 Miles of new road starting at Hwy 80 and going south to border through the Wilbourne Ranch. (Near Cochise County College). The EA states that over 40 culverts and gabions will be installed during the road maintenance activities. Includes surveyed bivouac site (pg 8)	Road maintenance completed. Some rail barrier if completed 2.5 miles. Assume the new 2-mile r
Aug 1994	Final PEIS for JTF-6 Activities Along the US./Mexico Border	Addressed JTF-6 support actions for INS/USBP. First accounting of all past actions (1989 to 1994) conducted along SW border. Identify types and approximate number of projects expected to be completed in the next 5 years.	PEIS was supplemented beginning in 1999 and c
Jul 1997	Supplemental Environmental Assessment JTF-6 Fence and Road Construction, Douglas, Cochise County, AZ; Prepared by USACE Fort Worth District	1 Mile of decorative fence starting at the POE and going east and 0.3 miles going west of the POE. 3.6 Miles of Landing Mat Fence starting at the end of the decorative fence (4.6 miles total east from POE) and 1.3 miles of landing mat fence starting at the end of the decorative fence to the west (1.6 miles total west of POE). 0.5 Miles of road maintenance starting 0.3 miles west of POE. Four 36-inch culverts may be used.	Eastern side is complete except for LWC; western completed by National Guard under 2002 INS EA still some LWCs to be installed and/or repaired o
Mar 1998	Final Supplemental EA Proposed JTF-6 Light Pole Installation Mission, Douglas, Cochise County, AZ; Prepared by USACE Fort Worth District	Approx. 2 miles of lights spaced 400 feet apart starting at Ave A and ending at Airport Road. 3 Miles of lights starting at POE and going west. 8-ft wide maintenance road along next to light poles.	Lights have been installed—need USBP Douglas

Date	Title	Project Description	Project and Compliance Sta
Mar 1998	Final EA Proposed U.S. Border Patrol Facility at the Davis-Monthan Air Force Base, Tucson, Arizona		
Sep 1998	Final EA, Joint Task Force Six, Proposed Lighting and Camera Installation Project, Nogales, Arizona		Assume completed
Apr 1999	Final EA JTF-6 Proposed Lighting Project, Naco, Cochise County, AZ; Prepared by USASE Fort Worth District	2 miles of lights; one mile east and one mile west of truck POE. Approx 40 poles, 300 to 400 ft apart. Minor road maintenance to pole locations, if needed.	Lights completed in 2002—shields are being inst
June 2000	Final EA for (b) (7)(E) Sites Near Naco, Arizona	(b) (7)(E) sites on both sides of the POE, mostly along the RR ROW	(b) (7)(E)nstalled.
Aug 2000	Final EA for Infrastructure Projects within the Naco-Douglas Corridor, Arizona	aka the Cumulative Impact EA—described past, on going and potential future infrastructure projects along 60-mile border	No specific projects were identified for constructio more like a programmatic document, with intentic needs of the AZ Governor and US White House c
Aug 2000	Final EA JTF-6 Proposed Fence and Road Improvement Project, Naco, Cochise County, AZ; Prepared by Fort Worth District	Extend fence one mile further to the east. Replace existing vehicle barrier east of POE starting at the end of the new fence and going 3.0 miles (total approved fence will be 2 miles of landing mat and 3 miles of vehicle barrier). Improve border road for four miles east and six miles west of POE. Two low water crossings (no culverts just paving) west of POE.	Project has not been initiated; some components and/or the same as the October 2002 EA being p
Jan 2001	Final EA for Immigration & Naturalization Service Expansion of Parking/Storage Facilities and New Traffic Checkpoint at Sonoita, Arizona	Move the temporary checkpoint at the Sonoita Station to (b) (7)(E)	Project completed.

Date	Title	Project Description	Project and Compliance Status
Jan 2001	Final EA for Immigration & Naturalization Service (b) (7)(E) Temporary Traffic Checkpoint, Nogales, Arizona	Move the temporary station near the Nogales (b) (7)(E) to the (b) (7)(E) off of (b) (7)(E)	Project completed.
Feb 2001	Final EA JTF-6 Proposed Fence, Lighting, Road Repair and Improvement Project, Douglas, Cochise County, AZ; Prepared by Fort Worth District	Extend landing mat fence an additional 2 miles east of POE (Total approved fence will be 6 miles from POE going east). Permanent lights; 1.0 mile west of POE and 0.8 miles east of POE (0.3 miles from POE and 0.5 Miles starting at the end of the existing lights going to south of airport, Figure 1.0). 4.0 Miles of road upgrade east of POE and 4.0 miles west of WWD. Minor road repair for an additional 8 miles past the 4.0 miles west of WWD. (Total road work is 12 miles past WWD, 4 major and 8 minor work)	Project completed on east side; west side (except completed by National Guard using Kings Ranch work (new and repair) on LWCs needed. Minor road work has not been initiated
April 2001	Supplemental EA for JTF-6, Whitewater Draw (WWD) Crossing, Douglas, AZ; Prepared by Fort Worth District	Construction of drainage structure/road platform across Whitewater Draw	Section 404/401 applications submitted and permit Mitigation plan currently being coordinated.
May 2001	Final EA for Proposed Expansion of the Ajo U.S. Border Patrol Station, Why, Arizona	To provide necessary parking, locker rooms, office buildings and support facilities.	Project completed.
June 2001	Supplemental Final PEIS for INS and JTF-6 Activities	Updated the 1994 PEIS. Identified impacts from JTF-6 support activities from 1989 through 1999. Provided estimates of the types, numbers and magnitude (e.g., miles, acres, etc) of projects expected, by state, over the next 5 years	Numerous EAs tiered from the SPEIS since its completion
Dec 2001	Final EA for Portable Lights Within the Naco Corridor, Cochise County, Arizona	Deployment of 30-50 portable lights over a 10 mile corridor on an as-needed basis.	Portable lights have been deployed.
Feb 2002	Final EA for Road Improvements along Kings Ranch Road and Border Road, Douglas, AZ	Construction/improvements of 1 mile of road from Douglas Station to the border (Kings Ranch Road) and 2 miles of border road originally proposed by JTF-6	Construction completed, but some rework is needed on LWCs
Oct 2002	Final EA for Conversion of Vehicle Barriers to Landing Mat Fence, Naco, AZ	Conversion of 1.2 miles of vehicle barriers (with 10-12 foot vertical supports) to landing mat fence. Project starts about 1 mile east of Naco	EA completed; construction started in April 2003

Date	Title	Project Description	Project and Compliance St
Sept 2002	Final EA U.S. Border Patrol Station, Willcox, Arizona	New BP station	Construction initiated in summer 2004
Nov 2002	Final EA for the Installation of Temporary Vehicle Barriers along US/Mexico border in Douglas and Naco Stations	Construct vehicle barriers at Stations and place the barriers, as needed, at locations along a 25-mile reach of the border	EA complete, some barriers have been construc
Mar 2003	Final EA for 4 miles of Roadway Improvements, Fences and LWCs, Naco, AZ	Construction/major improvements of 2 miles of roadway on either side of the Naco POE, installation of 1 mile of landing mat fence on east side of POE beginning about 1 mile east of POE (vehicle barriers to be removed), installation of up to 4 LWCs	Work began in April 2003
April 2003	Final EA for Reclamation of Ephraim Ridge, Nogales, AZ	Reclaim and restore hill (about 1.25 acre) to ensure that it does not slip into Mexico	No construction work initiated—waiting for easer land
June 2003	Final EA for the Installation and Maintenance of Eight Rescue Beacons, USBP Tucson Sector, Arizona	Install and maintain eight rescue beacons on Federal lands in the Tucson Sector. A total of 20 sites were proposed; however, 12 of the sites are located on the Tohono O'odham Nation and have not been approved by the Nation at this time	Installation of the rescue beacons was initiated in beacon in the Ajo Station's AO was used by dist within one day of being deployed
July 2003	Final Supplemental EA for the Expansion of Operation Desert Grip, USBP Tucson and Yuma Sectors, AZ	Establish two temporary camp details in the Tucson Station's AO	FONSI signed on 18 July 2003
July 2003	Final EA for the Four Temporary Camp Details on the Tohono O'odham Nation, USBP Tucson Sector, Arizona	Establish four temporary camp details on the Tohono O'odham Nation in the Casa Grande and Ajo stations' AOs. All camp detail sites were approved by the affected Tohono legislative councils	FONSI signed 14 July 2003 and the some of the operation in 2003
Oct 2003	Final EA for 2 miles of Roadway Improvements and Fences, Placement of 60 Portable Lights, Nogales, AZ	Construction/major improvements of 2 miles of roads on west side of POE, installation of portable lights at about 60 locations on either side of the POE, reclaim and support hill that is sloughing toward Mexico—will require rerouting of road	Baker to provide designs; EA is being prepared (preliminary draft should be ready for review by e
Oct 2003	Final EA for Various Infrastructure Projects, Nogales Station	Install and operate up to 60 portable lights, improve (pave) 0.5 mile of road and construct another 1.5 mile road east of POE, install and	Construction work on the roadway began June 2

Date	Title	Project Description	Project and Compliance Status
		operate 16 RVS sites	
Nov 2003	Final Supplemental EA for Various Infrastructure Improvements Projects, Naco-Douglas Corridor	Install fences (including secondary and primary) lights, and vehicle barriers along entire border of Naco and Douglas Stations' AO. Also major road improvements on both sides of the Naco and Douglas POE and road maintenance for the remainder of the border	Various stages of work on roads, vehicle barrier, completed in Naco and Douglas as of August 10 secondary fence as yet
Dec 2003	Final EA, Nogales Border Patrol Station, Nogales, Arizona	EA to purchase the current BP Station (being leased) and up to 30 acres of surrounding land	Status of the acquisition unknown as of August 1
Jan 2004	Final EA for (b) (7)(E) Checkpoint, Ajo Station	Relocate checkpoint (b) (7)(E) about (b) (7)(E)	Checkpoint has not been relocated as of August now plans to relocate along (b) (7)(E) between Ajo :
Jan 2004	Final EA for Three Checkpoints (b) (7)(E) (b) (7)(E) Arizona	(b) (7)(E)	Status of the checkpoints are unknown as of Aug
Feb 2004	Biological Survey Along 23 Miles of the Cabeza Prieta National Wildlife Refuge	Survey of 23 miles of road on CPNWR, 5 miles of which had been previously graded. The survey included both biological and cultural resources	No additional grading has occurred (no NEPA doc be incorporated into larger CPNWR/OPCNM/BM projects NEPA documentation
May 2004	Whitewater Draw Permit Application	Construct 4 box culverts and concrete crossing within 60-ft ROW; requires restoration of riparian wetlands in Douglas as mitigation	Permit received; mitigation plan in review at USA District, Phoenix (as of August 10, 2004); WWD nearly complete
July 2004	Draft EA. Temporary Vehicle Barriers, Nogales, Tucson, and Sonoita Stations, Arizona	Construct vehicle barriers at Stations and place the barriers, as needed, at 21 various locations totaling about 37 miles along the border	Comment period ended 9 July, but extended until
July 2004	Revised Draft PEIS, Tucson/Yuma Daily Operations, AZ	Programmatic evaluation of USBP daily operations for all line stations. Operations addressed include aerial reconnaissance, checkpoints, on and off-road patrols, SAR, etc.	Draft PEIS submitted to public for review in October to include new operations and activities—will pre which will focus only on daily operations and spe expected to be released again to the public in mi

(b) (6)

From: (b) (6)
Sent: Friday, April 01, 2005 5:11 AM
To: (b) (6)
Subject: FW: TCA PDT Meeting Minutes from 22 March 2005



-----Original Message-----

From: (b) (6)
Sent: Friday, March 25, 2005 10:10 AM
To: (b) (6)
Subject: Re:TCA PDT Meeting Minutes from 22 March 2005

(b) (6)

Can you give me some details, including pictures of the bollard fence?
Thank you.

(b) (6)

Reply Separator
Subject: TCA PDT Meeting Minutes from 22 March 2005
(b) (6)
Date: 3/25/2005 10:05 AM

Please find attached the Tucson Sector Project Delivery Team Meeting Minutes from Tuesday 22 March 2005. We are currently gearing up for two deployments into Naco Arizona arranged by JTF-North. These two units will construct patrol road, bollard fence and low water crossings on the patrol roads. Additionally, the National Guard is preparing to deploy units into Douglas Arizona, west of the Port-of-Entry for roadway and fence construction in June.

Also, as a point of interest the article below appeared in this mornings Arizona Republic Newspaper.

(b) (7)(E)

Should you have any questions, comments, or corrections to the meeting minutes please respond directly back to this e-mail.

(b) (6)

(b) (6)

~~This message contains confidential information and is intended only for the individual named. If you are not the named addressee you should not disseminate, distribute or copy this e-mail. Please notify the sender immediately by e-mail if you have received this e-mail by mistake and delete this e-mail from your system. E-mail transmission cannot be guaranteed to be secured or error-free as information could be intercepted, corrupted, lost, destroyed, received late or incomplete, or could contain viruses. The sender therefore does not accept liability for any error or omission in the contents of this message, which arises as a result of e-mail transmission. If verification is required, please request a hard-copy version from the sender.~~

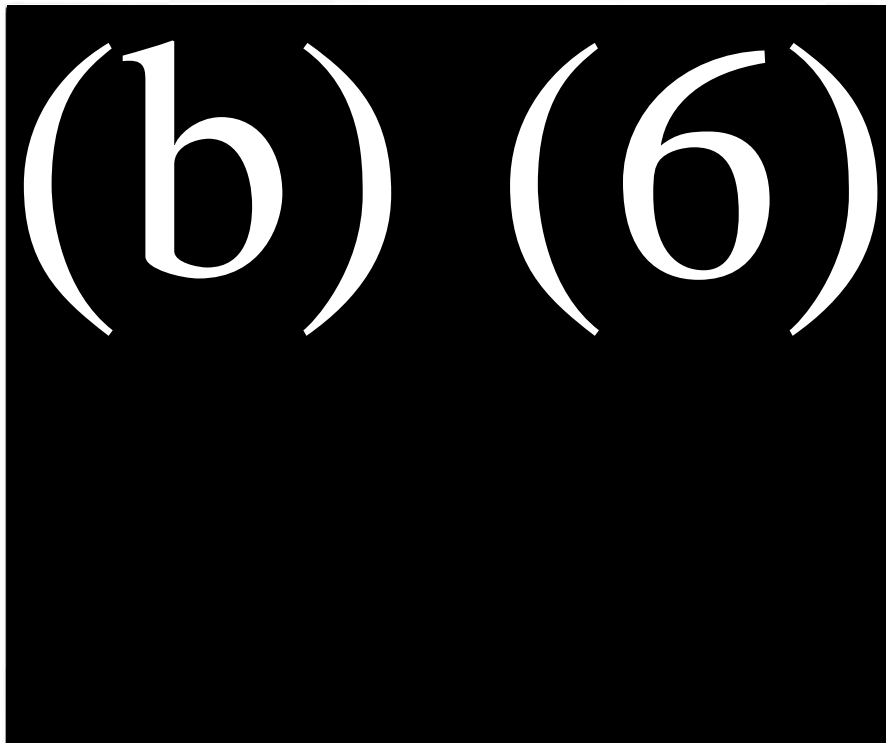
~~(See attached file: 032205.pdf)~~

TACTICAL INFRASTRUCTURE PROGRAM MANAGEMENT
DEPARTMENT OF HOMELAND SECURITY
CUSTOMS AND BORDER PROTECTION
OFFICE OF BORDER PATROL - TUCSON SECTOR

MEETING MINUTES

Meeting Date and Time: 22 March 2005 @ 10:00 am
Meeting Location: Tucson Station
Meeting Purpose: TCA PDT Meeting
Conference Call In Number
Number passcode (b) (7)(E)

DISTRIBUTION



INTRODUCTIONS

Welcome (b) (6) who will be replacing the retiring (b) (6)
(see attached sign-in sheet)

ACTION ITEMS

ACTION	RESPONSIBLE	STATUS
1. Nogales schematic design re-alignment – Pending new contract	(b) (6)	No Report

TACTICAL INFRASTRUCTURE PROGRAM MANAGEMENT
DEPARTMENT OF HOMELAND SECURITY
CUSTOMS AND BORDER PROTECTION
OFFICE OF BORDER PATROL - TUCSON SECTOR

ACTION	RESPONSIBLE	STATUS
2. GSA coordination on drainage tunnel access work. Follow-up with local contact at the POE.	(b) (6)	No Report
3. Follow-up on paving the Nogales ½ mile with a private contractor once funding is available		Pending – sent to FW USACE Contracting
4. Follow-up on Asphalt and stormwater issues		Asphalt with volatiles not recommended – emulsified asphalt will be looked into
Environmental Working Group		
1. Set aside (b) (5) for mitigation on Whitewater Draw 404 permit		Pending – RWA issued last Friday
2. SOW and fee proposal for TON permanent vehicle barriers		Pending – will be sent to GSRC this week

MILITARY DEPLOYMENTS

Arizona Army National Guard

Scheduled Deployments FY'05

Douglas 10 to 25 June 2005 101st Engineer Company from Massachusetts, 125 personnel to complete Whitewater Draw

Douglas 5 to 25 June 2005 980th EnBN, Reserve Unit will source 50 personnel to repair erosion, complete previous deployments drainage features such as at the 10th cmp.

JTF-N

Scheduled Deployments FY'05

Naco (west) 1 to 30 April, 2005 west of POE for 3 LWCs and associated bollard fencing JT4000-05 - 307th Eng. Bn. 30 personnel expected. Back Brief scheduled for 3 March

Naco (east) 10 April to 10 May 2005 JT4159-05, 60 personnel expected from the 63rd EnBN out of Binning Georgia, Naco east 1 to 2 miles patrol roadway construction

(b) (6) noted that sourcing units for FY'06 was underway.

ENGINEERING

Baker Eng.

Douglas, Lighting (5 Miles) Preliminary layout being performed and ground truthing underway
Douglas, 13-Mile Roadway 2.5 miles on the west end is ready for final. This is into the Naco AO and will need to be checked for EA compliance and real estate issues.

Douglas, International Ditch Data collection with the City of Douglas is ongoing, typical section developed and project lay out performed.

Naco, Lighting (5 Miles) west side of POE laid out and ground truthing underway

TACTICAL INFRASTRUCTURE PROGRAM MANAGEMENT
DEPARTMENT OF HOMELAND SECURITY
CUSTOMS AND BORDER PROTECTION
OFFICE OF BORDER PATROL - TUCSON SECTOR

Nogales, Schematic Design on hold pending resolution of real estate issues and funding to proceed.

Naco, 10-Mile Roadway complete

FY'05 Engineering Projects

(b) (6)

The following SOW are developed and needing detail on project limits from the Stations. (b) (6)

(b) (6) to prepare fee proposal by next PDT:

- 2 additional miles of roadway in Douglas
- relocation of lights in Nogales
- 2 additional miles of roadway in Nogales
- 4 miles in Sonoita

ENVIRONMENTAL

GSRC

(b)(6)

PEIS Tucson & Yuma (AERC 225) The public comment-response matrix for the Revised Draft PEIS for the Tucson/Yuma Sectors has been submitted for internal review. Draft responses, and approach for proposed revisions, will be issued for internal review by GSRC, then revisions to the Final PEIS can be initiated.

Tucson BA under informal consultation with USF&WS. BA should be back as a draft by 1 April 2005.

Ephraim Ridge SOW is to be forwarded to GSRC by (b) (6) Fee proposal will be due back. RWA 82J57FH will fund this effort.

Whitewater Draw 404 Permit The RWA for Whitewater Draw was received last Friday and the (b) (5) for mitigation can be obligated now. (b) (6) will follow-up with the City of Douglas on the status of the MOA for the wetland mitigation.

San Pedro River LWC BA (b) (6) provided an engineered schematic drawing of the project footprint in last months meeting minutes. Naco Station will comment on the operational requirements for the project to determine if the footprint needs to be changed.

Vehicle Barriers - Tohono O'Odham Nation (TON) looking at 45 miles of vehicle barrier out of a total border length of 65 miles. The TON wants permanent vehicle barrier. (b) (6) will process a SOW for GSRC to prepare an EA to perform this work. (b) (6) to be added to the distribution of TCA PDT meeting minutes and agendas

Temporary Vehicle Barriers, complete

Sonoita Border Road Revising pre draft EA and will be out for review shortly

Tactical Infrastructure for Western Arizona several documents will be prepared as noted below. For the current needs (b) (5) was to be programmed from the Tucson Sector and

(b) (5) from the Yuma Sector to get started: 1) EIS for all roadway and infrastructure in the area; 2) EA for vehicle barrier on the Barry M Goldwater Range (BMGR) as a priority; 3) EA for vehicle barrier on the Cabeza Prieta National Wildlife Refuge (CPNWR) as a priority; and 4) EA for roadway maintenance.

USPP (b) (6) reported on this issue, reviewing of options present for water use mitigation and the nexus to Ft. Huachuca. Discussion of concerns with water usage by the Fort and possible impacts on Tactical Infrastructure.

Nogales Schematic Design GSRC needs ROEs and new engineering designs to initiate surveys in Nogales for the 10-mile road project. The Nogales 10-mile road project may be reduced to 2-mile roadway since funding is not available for the entire reach and will probably not be available for the next 3-5 years.